

NOTICE!!

These documents have been scanned!

Do not place un-scanned documents beneath this notice!

Do not remove this notice from this file!

GPO Jacket No. 560-102
Print Order 61540
Rise Business Services, LLC
Job=AZ15 5/14/2019



Box Number= AZ15050



Claim Begin-End: AMC414338-AMC414380

1 Initial Receipt



AZ15050-13

AMC414065-AMC414430

**NO
DOCUMENTS
FOUND**

NO DOCUMENTS FOUND
NO DOCUMENTS FOUND

NOTICE!!

These documents have been scanned!

Do not place un-scanned documents beneath this notice!

Do not remove this notice from this file!

GPO Jacket No. 560-102
Print Order 61540
Rise Business Services, LLC
Job=AZ15 5/14/2019



Box Number= AZ15050



Claim Begin-End: AMC414338-AMC414380

2 Correspondence



AZ15050-13

AMC414065-AMC414430



United States Department of the Interior

BUREAU OF LAND MANAGEMENT

Arizona State Office

One North Central Avenue, Suite 800

Phoenix, Arizona 85004-4427

www.blm.gov/az/

DEC 15 2017



In Reply Refer To:

3830 (9200) RM

AMC413935, AMC414338, AMC415905

CERTIFIED MAIL - RETURN RECEIPT REQUESTED No. 7017 0190 0000 4056 5614

DECISION

MARK GONWA

169 PROMENADE WAY

JUPITER, FL 33458-3014

: This decision affects those claims shown
: in the block below.
:

AMC413945, AMC413950, AMC413962, AMC414342, AMC414352, AMC414361, AMC414362,
AMC414366, AMC414373, AMC414380, AMC415906

EUREKA, JUPITER, PAYROLL, CAVALIER MINE, GOLDCHAIN MINE, OATMAN
SOUTHERN I, OATMAN SOUTHERN II, PICK OF DESTINY MINE, TIPPERARY, WRIGLEY
MINE, APACHE

MINING CLAIMS DECLARED FORFEITED

The mining claims listed above have been declared forfeited as of September 1, 2017, for failure to timely file the required maintenance fee payment or small miner's maintenance fee waiver (waiver).

Claimants are required to pay an annual non-refundable maintenance fee of \$155 per 20 acres or portion thereof, or submit a waiver, on or before September 1 of each year. These requirements were established by 30 U.S.C. 28f-1, as amended, and 43 CFR 3834 and 3835.

Our records do not show receipt of a maintenance fee payment or small miner waiver filed on or before the due date. Therefore, the claims listed above are forfeited.

Reclamation Requirements

This decision does not relieve you of the liability for reclamation of all areas disturbed by your activities on lands covered by the subject mining claim(s) and/or site(s). After you complete the reclamation, you must notify the authorized officer of the appropriate surface managing agency so that the authorized officer may conduct a final site inspection and determine whether you may be released from liability. If you fail to reclaim the land to the satisfaction of the authorized officer, the surface management agency may cite you for noncompliance under its surface management regulations. For land administered by the Bureau of Land Management (BLM), if you fail to

reclaim the land to the satisfaction of the authorized officer as required in 43 CFR Subpart 3809, BLM will issue an order of noncompliance under 43 CFR 3809.601(a). If you fail to comply with the non-compliance order, BLM may take further action under 43 CFR 3809.604. Failure to conduct reclamation is a prohibited act that may subject you to criminal penalties. See 43 CFR 3809.605(h) and 43 CFR 3809.700.

Appeal Procedures

This decision may be appealed to the Interior Board of Land Appeals, Office of the Secretary, in accordance with the regulations contained in 43 CFR, Part 4, and the enclosed Form 1842-1. If an appeal is taken, your notice of appeal must be filed in this office (at the above address) within 30 days from receipt of this decision. The appellant has the burden of showing that the decision appealed from is in error.


If you wish to file a petition pursuant to regulation 43 CFR 4.21 (58 FR 4939, January 19, 1993) for a stay of the effectiveness of this decision during the time that your appeal is being reviewed by the Board, the petition for a stay must accompany your notice of appeal. A petition for a stay is required to show sufficient justification based on the standards listed below. Copies of the notice of appeal and petition for a stay **must** also be submitted to each party named in this decision and to the Interior Board of Land Appeals and to the appropriate Office of the Solicitor (see 43 CFR 4.413) at the same time the original documents are filed with this office. If you request a stay, you have the burden of proof to demonstrate that a stay should be granted.

Standards for Obtaining a Stay

Except as otherwise provided by law or other pertinent regulation, a petition for a stay of a decision pending appeal shall show sufficient justification based on the following standards:

- (1) The relative harm to the parties if the stay is granted or denied,
- (2) The likelihood of the appellant's success on the merits,
- (3) The likelihood of immediate and irreparable harm if the stay is not granted, and
- (4) Whether the public interest favors granting the stay.

Please include your AMC serial number(s) on all correspondence. If additional information is required, please call RéAnn Myers at 602-417-9413.



Lucas Lucero
Deputy State Director
Lands, Minerals, and Energy Division

Enclosure

CLAIM OWNERS FOR

**AMC413945, AMC413950, AMC413962, AMC414342, AMC414352, AMC414361, AMC414362, AMC414366,
AMC414373, AMC414380, AMC415906**

MARK GONWA	169 PROMENADE WAY	JUPITER	FL 33458-3014
TOBY WALKER	3779 COUNTY ROAD 113	HESPERUS	CO 81326-8400
RYAN BEAU RIDDLE	47 SURO VISTA DR	HESPERUS	CO 81326-8505

SENDER: COMPLETE THIS SECTION

- Complete items 1, 2, and 3.
- Print your name and address on the reverse so that we can return the card to you.
- Attach this card to the back of the mailpiece, or on the front if space permits.

1. Article Addressed to:

MARK GONWA
169 PROMENADE WAY
JUPITER, FL 33458-3014
9200 RM AMC413935, AMC414338, AMC415905



9590 9402 2630 6336 1245 23

2. Article Number (Transfer from service label)

7017 0190 0000 4056 5614

PS Form 3811, July 2015 PSN 7530-02-000-9053

COMPLETE THIS SECTION ON DELIVERY

A. Signature

x *K Porter*

☐ Agent

☐ Addressee

B. Received by (Printed Name)

K Porter

C. Date of Delivery

1-3-18

D. Is delivery address different from item 1? ☐ Yes
If YES, enter delivery address below: ☐ No

3. Service Type

☐ Adult Signature

☐ Adult Signature Restricted Delivery

☒ Certified Mail®

☐ Certified Mail Restricted Delivery

☐ Collect on Delivery

☐ Collect on Delivery Restricted Delivery

☐ Registered Mail Restricted Delivery (\$500)

☐ Priority Mail Express®

☐ Registered Mail™

☐ Registered Mail Restricted Delivery


☐ Return Receipt for Merchandise

☐ Signature Confirmation™

☐ Signature Confirmation Restricted Delivery

Domestic Return Receipt

USPS TRACKING#



9590 9402 2630 6336 1245 23

United States
Postal Service

RECEIVED
BEM 17 STATE OFFICE

2018 JAN -9 A 9:12
PHOENIX, AZ

Sender: Please print your name, address, and ZIP+4® in this box*

U.S. DEPARTMENT OF THE INTERIOR
BUREAU OF LAND MANAGEMENT
ARIZONA STATE OFFICE
ONE NORTH CENTRAL AVENUE, SUITE 800
PHOENIX, AZ 85004-4427

First-Class Mail
Postage & Fees Paid
USPS
Permit No. G-10

SENDER: COMPLETE THIS SECTION

- Complete items 1, 2, and 3.
- Print your name and address on the reverse so that we can return the card to you.
- Attach this card to the back of the mailpiece, or on the front if space permits.

1. Article Addressed to:**DWIGHT MILLER****7582 NW 74TH AVE 3-2-1104****MEDLEY FL 33166-2400****920/RE/AMC414338****9590 9402 2003 6123 5661 01****2. Article Number (Transfer from service label)****7016 2070 0000 4805 8646****COMPLETE THIS SECTION ON DELIVERY****A. Signature****X**☐ Agent☐ Addressee**B. Received by (Printed Name)****C. Date of Delivery****D. Is delivery address different from item 1? ☐ Yes****If YES, enter delivery address below: ☐ No****3. Service Type**☐ Adult Signature☐ Adult Signature Restricted Delivery☒ Certified Mail®☐ Certified Mail Restricted Delivery☐ Collect on Delivery☐ Collect on Delivery Restricted Delivery☐ Priority Mail Express®☐ Registered Mail™☐ Registered Mail Restricted Delivery☒ Return Receipt for Merchandise☒ Signature Confirmation™☐ Signature Confirmation Restricted Deliveryail
ail Restricted Delivery

USPS TRACKING #



First-Class Mail
Postage & Fees Paid
USPS
Permit No. G-10

9590 9402 2003 6123 5661 01

**United States
Postal Service**

• Sender: Please print your name, address, and ZIP+4® in this box •

PHOENIX, ARIZONA
UNITED STATES
DEPARTMENT OF THE INTERIOR
Bureau of Land Management
Arizona State Office
One N. Central Avenue, Suite 800
Phoenix, AZ 85004-4427





United States Department of the Interior

BUREAU OF LAND MANAGEMENT

Arizona State Office

One North Central Avenue, Suite 800

Phoenix, Arizona 85004-4427

www.blm.gov/az/

NOV 14 2016



In Reply Refer To:
3800 (9200) RE
AMC414338

CERTIFIED MAIL - RETURN RECEIPT REQUESTED No. 7016 2070 0000 4805 8646

DECISION

DWIGHT MILLER	:	This decision affects those claims shown
7582 NW 74TH AVE B-2-1104	:	in the block below.
MEDLEY, FL 33166-2400	:	

AMC414346
COPPER SPECIES

MINING CLAIMS DECLARED FORFEIT

The mining claims listed above have been declared forfeit as of September 1, 2016, for failure to timely file the required maintenance fee payment or small miner's maintenance fee waiver (waiver).

Claimants are required to pay an annual non-refundable maintenance fee of \$155 per 20 acres or portion thereof, or submit a waiver, on or before September 1 of each year. These requirements were established by 30 U.S.C. 28f-1, as amended, and 43 CFR 3834 and 3835.

Our records do not show receipt of a maintenance fee payment or small miner waiver filed on or before the due date. Therefore, the claims listed above are forfeit.

Reclamation Requirements

This decision does not relieve you of the liability for reclamation of all areas disturbed by your activities on lands covered by the subject mining claim(s) and/or site(s). After you complete the reclamation, you must notify the authorized officer of the appropriate surface managing agency so that the authorized officer may conduct a final site inspection and determine whether you may be released from liability. If you fail to reclaim the land to the satisfaction of the authorized officer, the surface management agency may cite you for noncompliance under its surface management regulations. For land administered by the Bureau of Land Management (BLM), if you fail to

reclaim the land to the satisfaction of the authorized officer as required in 43 CFR Subpart 3809, BLM will issue an order of noncompliance under 43 CFR 3809.601(a). If you fail to comply with the non-compliance order, BLM may take further action under 43 CFR 3809.604. Failure to conduct reclamation is a prohibited act that may subject you to criminal penalties. See 43 CFR 3809.605(h) and 43 CFR 3809.700.

Appeal Procedures

This decision may be appealed to the Interior Board of Land Appeals, Office of the Secretary, in accordance with the regulations contained in 43 CFR, Part 4, and the enclosed Form 1842-1. If an appeal is taken, your notice of appeal must be filed in this office (at the above address) within 30 days from receipt of this decision. The appellant has the burden of showing that the decision appealed from is in error.

If you wish to file a petition pursuant to regulation 43 CFR 4.21 (58 FR 4939, January 19, 1993) for a stay of the effectiveness of this decision during the time that your appeal is being reviewed by the Board, the petition for a stay must accompany your notice of appeal. A petition for a stay is required to show sufficient justification based on the standards listed below. Copies of the notice of appeal and petition for a stay **must** also be submitted to each party named in this decision and to the Interior Board of Land Appeals and to the appropriate Office of the Solicitor (see 43 CFR 4.413) at the same time the original documents are filed with this office. If you request a stay, you have the burden of proof to demonstrate that a stay should be granted.

Standards for Obtaining a Stay

Except as otherwise provided by law or other pertinent regulation, a petition for a stay of a decision pending appeal shall show sufficient justification based on the following standards:

- (1) The relative harm to the parties if the stay is granted or denied,
- (2) The likelihood of the appellant's success on the merits,
- (3) The likelihood of immediate and irreparable harm if the stay is not granted, and
- (4) Whether the public interest favors granting the stay.

Please include your AMC serial number(s) on all correspondence. If additional information is required, please call Rod Ebert at 602-417-9397.



Rebecca Heick
Deputy State Director
Lands, Minerals, and Energy Division

Enclosure



United States Department of the Interior

BUREAU OF LAND MANAGEMENT

Arizona State Office

One North Central Avenue, Suite 800

Phoenix, Arizona 85004-4427

www.blm.gov/az/



In Reply Refer To:

3830 (9200) RM

AMC413935, AMC414338, AMC415905

DEC 15 2017

CERTIFIED MAIL - RETURN RECEIPT REQUESTED No. 7017 0190 0000 4056 5638

DECISION

RYAN BEAU RIDDLE

47 SURO VISTA DR

HESPERUS, CO 81326-8505

:
:
:

This decision affects those claims shown
in the block below.

AMC413945, AMC413950, AMC413962, AMC414342, AMC414352, AMC414361, AMC414362,
AMC414366, AMC414373, AMC414380, AMC415906

EUREKA, JUPITER, PAYROLL, CAVALIER MINE, GOLDCHAIN MINE, OATMAN
SOUTHERN I, OATMAN SOUTHERN II, PICK OF DESTINY MINE, TIPPERARY, WRIGLEY
MINE, APACHE

MINING CLAIMS DECLARED FORFEITED

The mining claims listed above have been declared forfeited as of September 1, 2017, for failure to timely file the required maintenance fee payment or small miner's maintenance fee waiver (waiver).

Claimants are required to pay an annual non-refundable maintenance fee of \$155 per 20 acres or portion thereof, or submit a waiver, on or before September 1 of each year. These requirements were established by 30 U.S.C. 28f-1, as amended, and 43 CFR 3834 and 3835.

Our records do not show receipt of a maintenance fee payment or small miner waiver filed on or before the due date. Therefore, the claims listed above are forfeited.

Reclamation Requirements

This decision does not relieve you of the liability for reclamation of all areas disturbed by your activities on lands covered by the subject mining claim(s) and/or site(s). After you complete the reclamation, you must notify the authorized officer of the appropriate surface managing agency so that the authorized officer may conduct a final site inspection and determine whether you may be released from liability. If you fail to reclaim the land to the satisfaction of the authorized officer, the surface management agency may cite you for noncompliance under its surface management regulations. For land administered by the Bureau of Land Management (BLM), if you fail to

reclaim the land to the satisfaction of the authorized officer as required in 43 CFR Subpart 3809, BLM will issue an order of noncompliance under 43 CFR 3809.601(a). If you fail to comply with the non-compliance order, BLM may take further action under 43 CFR 3809.604. Failure to conduct reclamation is a prohibited act that may subject you to criminal penalties. See 43 CFR 3809.605(h) and 43 CFR 3809.700.

Appeal Procedures

This decision may be appealed to the Interior Board of Land Appeals, Office of the Secretary, in accordance with the regulations contained in 43 CFR, Part 4, and the enclosed Form 1842-1. If an appeal is taken, your notice of appeal must be filed in this office (at the above address) within 30 days from receipt of this decision. The appellant has the burden of showing that the decision appealed from is in error.


If you wish to file a petition pursuant to regulation 43 CFR 4.21 (58 FR 4939, January 19, 1993) for a stay of the effectiveness of this decision during the time that your appeal is being reviewed by the Board, the petition for a stay must accompany your notice of appeal. A petition for a stay is required to show sufficient justification based on the standards listed below. Copies of the notice of appeal and petition for a stay **must** also be submitted to each party named in this decision and to the Interior Board of Land Appeals and to the appropriate Office of the Solicitor (see 43 CFR 4.413) at the same time the original documents are filed with this office. If you request a stay, you have the burden of proof to demonstrate that a stay should be granted.

Standards for Obtaining a Stay

Except as otherwise provided by law or other pertinent regulation, a petition for a stay of a decision pending appeal shall show sufficient justification based on the following standards:

- (1) The relative harm to the parties if the stay is granted or denied,
- (2) The likelihood of the appellant's success on the merits,
- (3) The likelihood of immediate and irreparable harm if the stay is not granted, and
- (4) Whether the public interest favors granting the stay.

Please include your AMC serial number(s) on all correspondence. If additional information is required, please call RéAnn Myers at 602-417-9413.



Lucas Lucero
Deputy State Director
Lands, Minerals, and Energy Division

Enclosure

CLAIM OWNERS FOR

**AMC413945, AMC413950, AMC413962, AMC414342, AMC414352, AMC414361, AMC414362, AMC414366,
AMC414373, AMC414380, AMC415906**

MARK GONWA	169 PROMENADE WAY	JUPITER	FL 33458-3014
TOBY WALKER	3779 COUNTY ROAD 113	HESPERUS	CO 81326-8400
RYAN BEAU RIDDLE	47 SURO VISTA DR	HESPERUS	CO 81326-8505

SENDER: COMPLETE THIS SECTION		COMPLETE THIS SECTION ON DELIVERY	
<p>■ Complete items 1, 2, and 3.</p> <p>■ Print your name and address on the reverse so that we can return the card to you.</p> <p>■ Attach this card to the back of the mailpiece, or on the front if space permits.</p>		<p>A. Signature X</p> <p><input type="checkbox"/> Agent <input type="checkbox"/> Addressee</p>	
<p>1. Article Addressed to:</p> <p>RYAN BEAU RIDDLE 47 SURO VISTA DR HESPERUS, CO 81326-8505 9200 RM AMC413935, AMC414338, AMC415905</p>		<p>B. Received by (Printed Name)</p>	<p>C. Date of Delivery</p>
<p>3. Service Type</p> <p><input type="checkbox"/> Adult Signature</p> <p><input type="checkbox"/> Adult Signature Restricted Delivery</p> <p><input checked="" type="checkbox"/> Certified Mail®</p> <p><input type="checkbox"/> Certified Mail Restricted Delivery</p> <p><input type="checkbox"/> Collect on Delivery</p> <p><input type="checkbox"/> Collect on Delivery Restricted Delivery</p> <p><input type="checkbox"/> Registered Mail</p> <p><input type="checkbox"/> Registered Mail Restricted Delivery (over \$500)</p>		<p><input type="checkbox"/> Priority Mail Express®</p> <p><input type="checkbox"/> Registered Mail™</p> <p><input type="checkbox"/> Registered Mail Restricted Delivery</p> <p><input type="checkbox"/> Return Receipt for Merchandise</p> <p><input type="checkbox"/> Signature Confirmation™</p> <p><input type="checkbox"/> Signature Confirmation Restricted Delivery</p>	
<p>9590 9402 2630 6336 1245 09</p> <p>7017 0190 0000 4056 5638</p>		<p>D. Is delivery address different from item 1? <input type="checkbox"/> Yes If YES, enter delivery address below: <input type="checkbox"/> No</p>	
<p>PS Form 3811, July 2015 PSN 7530-02-000-9053</p>		<p>Domestic Return Receipt</p>	

USPS TRACKING#	
<p>9590 9402 2630 6336 1245 09</p> <p>United States Postal Service</p>	<p>First-Class Mail Postage & Fees Paid USPS Permit No. G-10</p>
<p>RECEIVED BLM AZ STATE OFFICE 2017 DEC 19 PM 3:30 PHOENIX, AZ</p>	<p>• Sender: Please print your name, address, and ZIP+4® in this box®</p> <p>U.S. DEPARTMENT OF THE INTERIOR BUREAU OF LAND MANAGEMENT ARIZONA STATE OFFICE ONE NORTH CENTRAL AVENUE, SUITE 800 PHOENIX, AZ 85004-4427</p>
<p>4-442700</p>	<p> </p>

[FAQs > \(http://faq.usps.com/?articleId=220900\)](http://faq.usps.com/?articleId=220900)[Track Another Package +](#)**Tracking Number:** 70170190000040565638[Remove X](#)

Your item was delivered at 10:43 am on December 22, 2017 in HESPERUS, CO 81326.

Delivered

December 22, 2017 at 10:43 am

DELIVERED

HESPERUS, CO 81326

[Get Updates](#) ✓

Text & Email Updates



Tracking History



Product Information



[See Less](#) ^

Can't find what you're looking for?

Go to our **FAQs** (<http://faq.usps.com/?articleId=220900>) section to find answers to your tracking questions.



United States Department of the Interior

BUREAU OF LAND MANAGEMENT

Arizona State Office

One North Central Avenue, Suite 800

Phoenix, Arizona 85004-4427

www.blm.gov/az/



In Reply Refer To:

3830 (9200) RM

AMC413935, **AMC414338**, AMC415905

DEC 15 2017

CERTIFIED MAIL - RETURN RECEIPT REQUESTED No. 7017 0190 0000 4056 5621

DECISION

TOBY WALKER

3779 COUNTY ROAD 113

HESPERUS, CO 81326-8400

:
:
:
:

This decision affects those claims shown
in the block below.

AMC413945, AMC413950, AMC413962, AMC414342, AMC414352, AMC414361, AMC414362,
AMC414366, AMC414373, AMC414380, AMC415906

EUREKA, JUPITER, PAYROLL, CAVALIER MINE, GOLDCHAIN MINE, OATMAN
SOUTHERN I, OATMAN SOUTHERN II, PICK OF DESTINY MINE, TIPPERARY, WRIGLEY
MINE, APACHE

MINING CLAIMS DECLARED FORFEITED

The mining claims listed above have been declared forfeited as of September 1, 2017, for failure to timely file the required maintenance fee payment or small miner's maintenance fee waiver (waiver).

Claimants are required to pay an annual non-refundable maintenance fee of \$155 per 20 acres or portion thereof, or submit a waiver, on or before September 1 of each year. These requirements were established by 30 U.S.C. 28f-1, as amended, and 43 CFR 3834 and 3835.

Our records do not show receipt of a maintenance fee payment or small miner waiver filed on or before the due date. Therefore, the claims listed above are forfeited.

Reclamation Requirements

This decision does not relieve you of the liability for reclamation of all areas disturbed by your activities on lands covered by the subject mining claim(s) and/or site(s). After you complete the reclamation, you must notify the authorized officer of the appropriate surface managing agency so that the authorized officer may conduct a final site inspection and determine whether you may be released from liability. If you fail to reclaim the land to the satisfaction of the authorized officer, the surface management agency may cite you for noncompliance under its surface management regulations. For land administered by the Bureau of Land Management (BLM), if you fail to

reclaim the land to the satisfaction of the authorized officer as required in 43 CFR Subpart 3809, BLM will issue an order of noncompliance under 43 CFR 3809.601(a). If you fail to comply with the non-compliance order, BLM may take further action under 43 CFR 3809.604. Failure to conduct reclamation is a prohibited act that may subject you to criminal penalties. See 43 CFR 3809.605(h) and 43 CFR 3809.700.

Appeal Procedures

This decision may be appealed to the Interior Board of Land Appeals, Office of the Secretary, in accordance with the regulations contained in 43 CFR, Part 4, and the enclosed Form 1842-1. If an appeal is taken, your notice of appeal must be filed in this office (at the above address) within 30 days from receipt of this decision. The appellant has the burden of showing that the decision appealed from is in error.


If you wish to file a petition pursuant to regulation 43 CFR 4.21 (58 FR 4939, January 19, 1993) for a stay of the effectiveness of this decision during the time that your appeal is being reviewed by the Board, the petition for a stay must accompany your notice of appeal. A petition for a stay is required to show sufficient justification based on the standards listed below. Copies of the notice of appeal and petition for a stay **must** also be submitted to each party named in this decision and to the Interior Board of Land Appeals and to the appropriate Office of the Solicitor (see 43 CFR 4.413) at the same time the original documents are filed with this office. If you request a stay, you have the burden of proof to demonstrate that a stay should be granted.

Standards for Obtaining a Stay

Except as otherwise provided by law or other pertinent regulation, a petition for a stay of a decision pending appeal shall show sufficient justification based on the following standards:

- (1) The relative harm to the parties if the stay is granted or denied,
- (2) The likelihood of the appellant's success on the merits,
- (3) The likelihood of immediate and irreparable harm if the stay is not granted, and
- (4) Whether the public interest favors granting the stay.

Please include your AMC serial number(s) on all correspondence. If additional information is required, please call RéAnn Myers at 602-417-9413.



Lucas Lucero
Deputy State Director
Lands, Minerals, and Energy Division

Enclosure

CLAIM OWNERS FOR

**AMC413945, AMC413950, AMC413962, AMC414342, AMC414352, AMC414361, AMC414362, AMC414366,
AMC414373, AMC414380, AMC415906**

MARK GONWA	169 PROMENADE WAY	JUPITER	FL 33458-3014
TOBY WALKER	3779 COUNTY ROAD 113	HESPERUS	CO 81326-8400
RYAN BEAU RIDDLE	47 SURO VISTA DR	HESPERUS	CO 81326-8505

SENDER: COMPLETE THIS SECTION		COMPLETE THIS SECTION ON DELIVERY	
<p>■ Complete items 1, 2, and 3.</p> <p>■ Print your name and address on the reverse so that we can return the card to you.</p> <p>■ Attach this card to the back of the mailpiece, or on the front if space permits.</p>		<p>A. Signature</p> <p>X <input type="checkbox"/> Agent <input type="checkbox"/> Addressee</p>	
<p>1. Article Addressed to:</p> <p>TOBY WALKER 3779 COUNTY ROAD 113 HESPERUS, CO 81326-8400 9200 RM AMC413935, AMC414338, AMC415905</p>		<p>B. Received by (Printed Name)</p>	<p>C. Date of Delivery</p>
<p>2. Article Number (Transfer from service label)</p> <p>7017 0190 0000 4056 5621</p>		<p>D. Is delivery address different from item 1? <input type="checkbox"/> Yes If YES, enter delivery address below: <input type="checkbox"/> No</p>	
<p>3. Service Type</p> <p><input type="checkbox"/> Adult Signature</p> <p><input type="checkbox"/> Adult Signature Restricted Delivery</p> <p><input checked="" type="checkbox"/> Certified Mail®</p> <p><input type="checkbox"/> Certified Mail Restricted Delivery</p> <p><input type="checkbox"/> Collect on Delivery</p> <p><input type="checkbox"/> Collect on Delivery Restricted Delivery</p> <p><input type="checkbox"/> Registered Mail</p> <p><input type="checkbox"/> Registered Mail Restricted Delivery (over \$500)</p>		<p><input type="checkbox"/> Priority Mail Express®</p> <p><input type="checkbox"/> Registered Mail™</p> <p><input type="checkbox"/> Registered Mail Restricted Delivery</p> <p><input type="checkbox"/> Return Receipt for Merchandise</p> <p><input type="checkbox"/> Signature Confirmation™</p> <p><input type="checkbox"/> Signature Confirmation Restricted Delivery</p>	
<p>PS Form 3811, July 2015 PSN 7530-02-000-9053</p>		<p>Domestic Return Receipt</p>	

USPS TRACKING#	
<p>9590 9402 2630 6336 1245 16</p>	<p>First-Class Mail Postage & Fees Paid USPS Permit No. G-10</p>
<p>United States Postal Service</p> <p>RECEIVED BLM AZ STATE OFFICE 2017 DEC 21 P 1:26 PHOENIX, AZ</p>	<p>Sender: Please print your name, address, and ZIP+4® in this box®</p> <p>U.S. DEPARTMENT OF THE INTERIOR BUREAU OF LAND MANAGEMENT ARIZONA STATE OFFICE ONE NORTH CENTRAL AVENUE, SUITE 800 PHOENIX, AZ 85004-4427</p>

[FAQs > \(http://faq.usps.com/?articleId=220900\)](http://faq.usps.com/?articleId=220900)[Track Another Package +](#)**Tracking Number:** 70170190000040565621[Remove X](#)

Your item was delivered at 4:05 pm on January 2, 2018 in CONGRESS, AZ 85332.

Delivered

January 2, 2018 at 4:05 pm

DELIVERED

CONGRESS, AZ 85332

[Get Updates](#) 

[Text & Email Updates](#)

[Tracking History](#)

[Product Information](#)

[See Less](#) 

Can't find what you're looking for?

Go to our **FAQs** (<http://faq.usps.com/?articleId=220900>) section to find answers to your tracking questions.

SENDER: COMPLETE THIS SECTION

- Complete items 1, 2, and 3.
- Print your name and address on the reverse so that we can return the card to you.
- Attach this card to the back of the mailpiece, or on the front if space permits.

1. Article Addressed to:

ROBERT WARMENHOVEN
2 COLUMBIA DR
KETTLE FALLS WA 99141-9461
9200 RM AMC414338, AMC414489



9590 9402 2629 6336 6622 34

2. Article Number (Transfer from service label)

7016 2140 0000 1629 2827

COMPLETE THIS SECTION ON DELIVERY

A. Signature

X

☐ Agent

☐ Addressee

B. Received by (Printed Name)

MICHAEL MOORE

C. Date of Delivery

12/26/17

D. Is delivery address different from item 1? ☐ Yes

If YES, enter delivery address below: ☐ No

3. Service Type

- ☐ Adult Signature
- ☐ Adult Signature Restricted Delivery
- ☒ Certified Mail®
- ☐ Certified Mail Restricted Delivery
- ☐ Collect on Delivery
- ☐ Collect on Delivery Restricted Delivery

Registered Mail

Registered Mail Restricted Delivery

(over \$500)

☐ Priority Mail Express®

☐ Registered Mail™


☐ Registered Mail Restricted Delivery

☐ Return Receipt for Merchandise

☐ Signature Confirmation™

☐ Signature Confirmation Restricted Delivery

USPS TRACKING #



First-Class Mail
Postage & Fees Paid
USPS
Permit No. G-10

9590 9402 2629 35 3336 6622 34

United States
Postal Service


RECEIVED
BLM AZ STATE OFFICE

2018 JAN -2 A 10

PHOENIX ARIZONA

Sender: Please print your name, address, and ZIP+4® in this box•

U.S. DEPARTMENT OF THE INTERIOR
BUREAU OF LAND MANAGEMENT
ARIZONA STATE OFFICE
ONE NORTH CENTRAL AVENUE, SUITE 800
PHOENIX, AZ 85004-4427





United States Department of the Interior

BUREAU OF LAND MANAGEMENT

Arizona State Office

One North Central Avenue, Suite 800

Phoenix, Arizona 85004-4427

www.blm.gov/az/



DEC 07 2017

In Reply Refer To:

3830 (9200) RM

AMC414338, AMC414489

CERTIFIED MAIL - RETURN RECEIPT REQUESTED No. 7016 2140 0000 1629 2827

DECISION

ROBERT WARMENHOVEN
2 COLUMBIA DR
KETTLE FALLS, WA 99141-9461

:
:
:

This decision affects those claims shown
in the block below.

AMC414360, AMC414504
LOST GNOME, RUGER

MINING CLAIMS DECLARED FORFEITED

The mining claims listed above have been declared forfeited as of September 1, 2017, for failure to timely file the required maintenance fee payment or small miner's maintenance fee waiver (waiver).

Claimants are required to pay an annual non-refundable maintenance fee of \$155 per 20 acres or portion thereof, or submit a waiver, on or before September 1 of each year. These requirements were established by 30 U.S.C. 28f-1, as amended, and 43 CFR 3834 and 3835.

Our records do not show receipt of a maintenance fee payment or small miner waiver filed on or before the due date. Therefore, the claims listed above are forfeited.

Reclamation Requirements

This decision does not relieve you of the liability for reclamation of all areas disturbed by your activities on lands covered by the subject mining claim(s) and/or site(s). After you complete the reclamation, you must notify the authorized officer of the appropriate surface managing agency so that the authorized officer may conduct a final site inspection and determine whether you may be released from liability. If you fail to reclaim the land to the satisfaction of the authorized officer,

the surface management agency may cite you for noncompliance under its surface management regulations. For land administered by the Bureau of Land Management (BLM), if you fail to reclaim the land to the satisfaction of the authorized officer as required in 43 CFR Subpart 3809, BLM will issue an order of noncompliance under 43 CFR 3809.601(a). If you fail to comply with the non-compliance order, BLM may take further action under 43 CFR 3809.604. Failure to conduct reclamation is a prohibited act that may subject you to criminal penalties. See 43 CFR 3809.605(h) and 43 CFR 3809.700.

Appeal Procedures

This decision may be appealed to the Interior Board of Land Appeals, Office of the Secretary, in accordance with the regulations contained in 43 CFR, Part 4, and the enclosed Form 1842-1. If an appeal is taken, your notice of appeal must be filed in this office (at the above address) within 30 days from receipt of this decision. The appellant has the burden of showing that the decision appealed from is in error.

If you wish to file a petition pursuant to regulation 43 CFR 4.21 (58 FR 4939, January 19, 1993) for a stay of the effectiveness of this decision during the time that your appeal is being reviewed by the Board, the petition for a stay must accompany your notice of appeal. A petition for a stay is required to show sufficient justification based on the standards listed below. Copies of the notice of appeal and petition for a stay **must** also be submitted to each party named in this decision and to the Interior Board of Land Appeals and to the appropriate Office of the Solicitor (see 43 CFR 4.413) at the same time the original documents are filed with this office. If you request a stay, you have the burden of proof to demonstrate that a stay should be granted.

Standards for Obtaining a Stay

Except as otherwise provided by law or other pertinent regulation, a petition for a stay of a decision pending appeal shall show sufficient justification based on the following standards:

- (1) The relative harm to the parties if the stay is granted or denied,
- (2) The likelihood of the appellant's success on the merits,
- (3) The likelihood of immediate and irreparable harm if the stay is not granted, and
- (4) Whether the public interest favors granting the stay.

Please include your AMC serial number(s) on all correspondence. If additional information is required, please call RéAnn Myers at 602-417-9413.



Lucas Lucero
Deputy State Director
Lands, Minerals, and Energy Division

Enclosure



United States Department of the Interior

BUREAU OF LAND MANAGEMENT

Arizona State Office

One North Central Avenue, Suite 800

Phoenix, Arizona 85004-4427

www.blm.gov/az/

OCT 27 2016



In Reply Refer To:

3800 (9200) PB

AMC413536, AMC413935,

AMC414338, AMC414489

CERTIFIED MAIL - RETURN RECEIPT REQUESTED No. 7014 2870 0000 1115 6465

DECISION

MARK GONWA

169 PROMENADE WAY

JUPITER, FL 33458-3014

:
:
:

This decision affects those claims shown
in the block below.

AMC413537, AMC413942, AMC414347, AMC414495

BIG SPAR, DIRTY SANCHEZ, DARK KNIGHT MINE, CRUSADER

MINING CLAIMS DECLARED FORFEIT

The mining claims listed above have been declared forfeit as of September 1, 2016, for failure to timely file the required maintenance fee payment or small miner's maintenance fee waiver (waiver).

Claimants are required to pay an annual non-refundable maintenance fee of \$155 per 20 acres or portion thereof, or submit a waiver, on or before September 1 of each year. These requirements were established by 30 U.S.C. 28f-1, as amended, and 43 CFR 3834 and 3835.

Our records do not show receipt of a maintenance fee payment or small miner waiver filed on or before the due date. Therefore, the claims listed above are forfeit.

Reclamation Requirements

This decision does not relieve you of the liability for reclamation of all areas disturbed by your activities on lands covered by the subject mining claim(s) and/or site(s). After you complete the reclamation, you must notify the authorized officer of the appropriate surface managing agency so that the authorized officer may conduct a final site inspection and determine whether you may be released from liability. If you fail to reclaim the land to the satisfaction of the authorized officer, the surface management agency may cite you for noncompliance under its surface management

regulations. For land administered by the Bureau of Land Management (BLM), if you fail to reclaim the land to the satisfaction of the authorized officer as required in 43 CFR Subpart 3809, BLM will issue an order of noncompliance under 43 CFR 3809.601(a). If you fail to comply with the non-compliance order, BLM may take further action under 43 CFR 3809.604. Failure to conduct reclamation is a prohibited act that may subject you to criminal penalties. See 43 CFR 3809.605(h) and 43 CFR 3809.700.

Appeal Procedures

This decision may be appealed to the Interior Board of Land Appeals, Office of the Secretary, in accordance with the regulations contained in 43 CFR, Part 4, and the enclosed Form 1842-1. If an appeal is taken, your notice of appeal must be filed in this office (at the above address) within 30 days from receipt of this decision. The appellant has the burden of showing that the decision appealed from is in error.

If you wish to file a petition pursuant to regulation 43 CFR 4.21 (58 FR 4939, January 19, 1993) for a stay of the effectiveness of this decision during the time that your appeal is being reviewed by the Board, the petition for a stay must accompany your notice of appeal. A petition for a stay is required to show sufficient justification based on the standards listed below. Copies of the notice of appeal and petition for a stay **must** also be submitted to each party named in this decision and to the Interior Board of Land Appeals and to the appropriate Office of the Solicitor (see 43 CFR 4.413) at the same time the original documents are filed with this office. If you request a stay, you have the burden of proof to demonstrate that a stay should be granted.

Standards for Obtaining a Stay

Except as otherwise provided by law or other pertinent regulation, a petition for a stay of a decision pending appeal shall show sufficient justification based on the following standards:

- (1) The relative harm to the parties if the stay is granted or denied,
- (2) The likelihood of the appellant's success on the merits,
- (3) The likelihood of immediate and irreparable harm if the stay is not granted, and
- (4) Whether the public interest favors granting the stay.

Please include your AMC serial number(s) on all correspondence. If additional information is required, please call Pauline Brown at 602-417-9360.



Rebecca Heick
Deputy State Director
Lands, Minerals, and Energy Division

Enclosure

LIST OF OWNER'S FOR AMC413537, AMC413942, AMC414347, AMC414495

{BIG SPAR, DIRTY SANCHEZ, DARK KNIGHT MINE, CRUSADER}

CLAIMANT NAME	ADDRESS	CITY	STATE	ZIP
JONATHAN EDWARD GONWA	6503 N MILITARY TRL APT	BOCA RATON	FL	33496-2698
MARK GONWA	169 PROMENADE WAY	JUPITER	FL	33458-3014
TOBY WALKER	3779 COUNTY ROAD 113	HESPERUS	CO	81326-8400
RYAN BEAU RIDDLE	47 SURO VISTA DR	HESPERUS	CO	81326-8505

SENDER: COMPLETE THIS SECTION

- Complete items 1, 2, and 3.
- Print your name and address on the reverse so that we can return the card to you.
- Attach this card to the back of the mailpiece, or on the front if space permits.

1. Article Addressed to:

MARK GONWA
169 PROMENADE WAY
JUPITER FL 33458-3014
920/PB/AMC413536, AMC413935,
AMC414338, AMC414489



9590 9402 1933 6123 0014 78

2. Article Number (Transfer from service label)

7014 2870 0000 1115 6465

COMPLETE THIS SECTION ON DELIVERY

A. Signature

X *B. Gonwa*

☐ Agent
☒ Addressee

B. Received by (Printed Name)

B. Gonwa

C. Date of Delivery

11/4/16

D. Is delivery address different from item 1? ☐ Yes
If YES, enter delivery address below: ☒ No

3. Service Type

- | | |
|--|---|
| <input type="checkbox"/> Adult Signature | <input type="checkbox"/> Priority Mail Express® |
| <input type="checkbox"/> Adult Signature Restricted Delivery | <input type="checkbox"/> Registered Mail™ |
| <input checked="" type="checkbox"/> Certified Mail® | <input type="checkbox"/> Registered Mail Restricted Delivery |
| <input type="checkbox"/> Certified Mail Restricted Delivery | <input type="checkbox"/> Return Receipt for Merchandise |
| <input type="checkbox"/> Collect on Delivery | <input type="checkbox"/> Signature Confirmation™ |
| <input type="checkbox"/> Collect on Delivery Restricted Delivery | <input type="checkbox"/> Signature Confirmation Restricted Delivery |
| <input type="checkbox"/> Insured Mail | |
| <input type="checkbox"/> Insured Mail Restricted Delivery (over \$500) | |


PS Form 3811, July 2015 PSN 7530-02-000-9053

Domestic Return Receipt

USPS TRACKING



9590 9402 1933 6123 0014 78



First-Class Mail
Postage & Fees Paid
USPS
Permit No. G-10

United States
Postal Service

• Sender: Please print your name, address, and ZIP+4® in this box•

UNITED STATES
DEPARTMENT OF THE INTERIOR
Bureau of Land Management
Arizona State Office
One N. Central Avenue, Suite 800
Phoenix, AZ 85004-4427

DLM RECEIVED
2016 NOV -8 P 3:18
PHOENIX, ARIZONA



United States Department of the Interior

BUREAU OF LAND MANAGEMENT

Arizona State Office

One North Central Avenue, Suite 800

Phoenix, Arizona 85004-4427

www.blm.gov/az/

OCT 27 2016



In Reply Refer To:

3800 (9200) PB

AMC413536, AMC413935,

AMC414338, AMC414489

CERTIFIED MAIL - RETURN RECEIPT REQUESTED No. 7014 2870 0000 1115 6472

DECISION

TOBY WALKER

3779 COUNTY ROAD 113

HESPERUS, CO 81326-8400

:
:
:

This decision affects those claims shown
in the block below.

AMC413537, AMC413942, AMC414347, AMC414495

BIG SPAR, DIRTY SANCHEZ, DARK KNIGHT MINE, CRUSADER

MINING CLAIMS DECLARED FORFEIT

The mining claims listed above have been declared forfeit as of September 1, 2016, for failure to timely file the required maintenance fee payment or small miner's maintenance fee waiver (waiver).

Claimants are required to pay an annual non-refundable maintenance fee of \$155 per 20 acres or portion thereof, or submit a waiver, on or before September 1 of each year. These requirements were established by 30 U.S.C. 28f-l, as amended, and 43 CFR 3834 and 3835.

Our records do not show receipt of a maintenance fee payment or small miner waiver filed on or before the due date. Therefore, the claims listed above are forfeit.

Reclamation Requirements

This decision does not relieve you of the liability for reclamation of all areas disturbed by your activities on lands covered by the subject mining claim(s) and/or site(s). After you complete the reclamation, you must notify the authorized officer of the appropriate surface managing agency so that the authorized officer may conduct a final site inspection and determine whether you may be released from liability. If you fail to reclaim the land to the satisfaction of the authorized officer, the surface management agency may cite you for noncompliance under its surface management

regulations. For land administered by the Bureau of Land Management (BLM), if you fail to reclaim the land to the satisfaction of the authorized officer as required in 43 CFR Subpart 3809, BLM will issue an order of noncompliance under 43 CFR 3809.601(a). If you fail to comply with the non-compliance order, BLM may take further action under 43 CFR 3809.604. Failure to conduct reclamation is a prohibited act that may subject you to criminal penalties. See 43 CFR 3809.605(h) and 43 CFR 3809.700.

Appeal Procedures

This decision may be appealed to the Interior Board of Land Appeals, Office of the Secretary, in accordance with the regulations contained in 43 CFR, Part 4, and the enclosed Form 1842-1. If an appeal is taken, your notice of appeal must be filed in this office (at the above address) within 30 days from receipt of this decision. The appellant has the burden of showing that the decision appealed from is in error.

If you wish to file a petition pursuant to regulation 43 CFR 4.21 (58 FR 4939, January 19, 1993) for a stay of the effectiveness of this decision during the time that your appeal is being reviewed by the Board, the petition for a stay must accompany your notice of appeal. A petition for a stay is required to show sufficient justification based on the standards listed below. Copies of the notice of appeal and petition for a stay **must** also be submitted to each party named in this decision and to the Interior Board of Land Appeals and to the appropriate Office of the Solicitor (see 43 CFR 4.413) at the same time the original documents are filed with this office. If you request a stay, you have the burden of proof to demonstrate that a stay should be granted.

Standards for Obtaining a Stay

Except as otherwise provided by law or other pertinent regulation, a petition for a stay of a decision pending appeal shall show sufficient justification based on the following standards:

- (1) The relative harm to the parties if the stay is granted or denied,
- (2) The likelihood of the appellant's success on the merits,
- (3) The likelihood of immediate and irreparable harm if the stay is not granted, and
- (4) Whether the public interest favors granting the stay.

Please include your AMC serial number(s) on all correspondence. If additional information is required, please call Pauline Brown at 602-417-9360.



Rebecca Heick
Deputy State Director
Lands, Minerals, and Energy Division

Enclosure

LIST OF OWNER'S FOR AMC413537, AMC413942, AMC414347, AMC414495

{BIG SPAR, DIRTY SANCHEZ, DARK KNIGHT MINE, CRUSADER}

CLAIMANT NAME	ADDRESS	CITY	STATE	ZIP
JONATHAN EDWARD GONWA	6503 N MILITARY TRL APT	BOCA RATON	FL	33496-2698
MARK GONWA	169 PROMENADE WAY	JUPITER	FL	33458-3014
TOBY WALKER	3779 COUNTY ROAD 113	HESPERUS	CO	81326-8400
RYAN BEAU RIDDLE	47 SURO VISTA DR	HESPERUS	CO	81326-8505

SENDER: COMPLETE THIS SECTION

- Complete items 1, 2, and 3.
- Print your name and address on the reverse so that we can return the card to you.
- Attach this card to the back of the mailpiece, or on the front if space permits.

1. Article Addressed to:

TOBY WALKER
3779 COUNTY ROAD 113
HESPERUS CO 81326-8400
920/PB/AMC413536, AMC413935,
AMC414338, AMC414489



9590 9402 1933 6123 0014 85

2. Article Number (Transfer from service label)

7014 2870 0000 1115 6472

PS Form 3811, July 2015 PSN 7530-02-000-9053

COMPLETE THIS SECTION ON DELIVERY

A. Signature

X

☐ Agent☐ Addressee

B. Received by (Printed Name)

Andrea Walker

C. Date of Delivery

11/7/16


D. Is delivery address different from item 1? ☐ Yes
If YES, enter delivery address below: ☐ No

3. Service Type

- | | |
|--|---|
| <input type="checkbox"/> Adult Signature | <input type="checkbox"/> Priority Mail Express® |
| <input type="checkbox"/> Adult Signature Restricted Delivery | <input type="checkbox"/> Registered Mail™ |
| <input type="checkbox"/> Certified Mail® | <input type="checkbox"/> Registered Mail Restricted Delivery |
| <input type="checkbox"/> Certified Mail Restricted Delivery | <input type="checkbox"/> Return Receipt for Merchandise |
| <input type="checkbox"/> Collect on Delivery | <input type="checkbox"/> Signature Confirmation™ |
| <input type="checkbox"/> Collect on Delivery Restricted Delivery | <input type="checkbox"/> Signature Confirmation Restricted Delivery |
| <input type="checkbox"/> Insured Mail | |
| <input type="checkbox"/> Insured Mail Restricted Delivery (over \$500) | |

Domestic Return Receipt

USPS TRACKING



9590 9402 1933 6123 0014 85

First-Class Mail
Postage & Fees Paid
USPS
Permit No. G-10

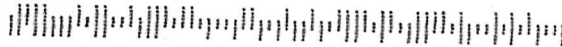
United States
Postal Service

RECEIVED
DLM AZ STATE OFFICE
2016 NOV -9 P 3:14
PHOENIX, ARIZONA

• Sender: Please print your name, address, and ZIP+4® in this box®

UNITED STATES
DEPARTMENT OF THE INTERIOR
Bureau of Land Management
Arizona State Office
One N. Central Avenue, Suite 800
Phoenix, AZ 85004-4427

4-442700





United States Department of the Interior

BUREAU OF LAND MANAGEMENT

Arizona State Office

One North Central Avenue, Suite 800

Phoenix, Arizona 85004-4427

www.blm.gov/az/

OCT 27 2016



In Reply Refer To:

3800 (9200) PB

AMC413536, AMC413935,

AMC414338, AMC414489

CERTIFIED MAIL - RETURN RECEIPT REQUESTED No. 7014 2870 0000 1115 6489

DECISION

RYAN BEAU RIDDLE	:	This decision affects those claims shown
47 SURO VISTA DR	:	in the block below.
HESPERUS, CO 81326-8505	:	

AMC413537, AMC413942, AMC414347, AMC414495

BIG SPAR, DIRTY SANCHEZ, DARK KNIGHT MINE, CRUSADER

MINING CLAIMS DECLARED FORFEIT

The mining claims listed above have been declared forfeit as of September 1, 2016, for failure to timely file the required maintenance fee payment or small miner's maintenance fee waiver (waiver).

Claimants are required to pay an annual non-refundable maintenance fee of \$155 per 20 acres or portion thereof, or submit a waiver, on or before September 1 of each year. These requirements were established by 30 U.S.C. 28f-1, as amended, and 43 CFR 3834 and 3835.

Our records do not show receipt of a maintenance fee payment or small miner waiver filed on or before the due date. Therefore, the claims listed above are forfeit.

Reclamation Requirements

This decision does not relieve you of the liability for reclamation of all areas disturbed by your activities on lands covered by the subject mining claim(s) and/or site(s). After you complete the reclamation, you must notify the authorized officer of the appropriate surface managing agency so that the authorized officer may conduct a final site inspection and determine whether you may be released from liability. If you fail to reclaim the land to the satisfaction of the authorized officer, the surface management agency may cite you for noncompliance under its surface management

regulations. For land administered by the Bureau of Land Management (BLM), if you fail to reclaim the land to the satisfaction of the authorized officer as required in 43 CFR Subpart 3809, BLM will issue an order of noncompliance under 43 CFR 3809.601(a). If you fail to comply with the non-compliance order, BLM may take further action under 43 CFR 3809.604. Failure to conduct reclamation is a prohibited act that may subject you to criminal penalties. See 43 CFR 3809.605(h) and 43 CFR 3809.700.

Appeal Procedures

This decision may be appealed to the Interior Board of Land Appeals, Office of the Secretary, in accordance with the regulations contained in 43 CFR, Part 4, and the enclosed Form 1842-1. If an appeal is taken, your notice of appeal must be filed in this office (at the above address) within 30 days from receipt of this decision. The appellant has the burden of showing that the decision appealed from is in error.

If you wish to file a petition pursuant to regulation 43 CFR 4.21 (58 FR 4939, January 19, 1993) for a stay of the effectiveness of this decision during the time that your appeal is being reviewed by the Board, the petition for a stay must accompany your notice of appeal. A petition for a stay is required to show sufficient justification based on the standards listed below. Copies of the notice of appeal and petition for a stay **must** also be submitted to each party named in this decision and to the Interior Board of Land Appeals and to the appropriate Office of the Solicitor (see 43 CFR 4.413) at the same time the original documents are filed with this office. If you request a stay, you have the burden of proof to demonstrate that a stay should be granted.

Standards for Obtaining a Stay

Except as otherwise provided by law or other pertinent regulation, a petition for a stay of a decision pending appeal shall show sufficient justification based on the following standards:

- (1) The relative harm to the parties if the stay is granted or denied,
- (2) The likelihood of the appellant's success on the merits,
- (3) The likelihood of immediate and irreparable harm if the stay is not granted, and
- (4) Whether the public interest favors granting the stay.

Please include your AMC serial number(s) on all correspondence. If additional information is required, please call Pauline Brown at 602-417-9360.



Rebecca Heick
Deputy State Director
Lands, Minerals, and Energy Division

Enclosure

LIST OF OWNER'S FOR AMC413537, AMC413942, AMC414347, AMC414495

{BIG SPAR, DIRTY SANCHEZ, DARK KNIGHT MINE, CRUSADER}

CLAIMANT NAME	ADDRESS	CITY	STATE	ZIP
JONATHAN EDWARD GONWA	6503 N MILITARY TRL APT	BOCA RATON	FL	33496-2698
MARK GONWA	169 PROMENADE WAY	JUPITER	FL	33458-3014
TOBY WALKER	3779 COUNTY ROAD 113	HESPERUS	CO	81326-8400
RYAN BEAU RIDDLE	47 SURO VISTA DR	HESPERUS	CO	81326-8505

SENDER: COMPLETE THIS SECTION

- Complete items 1, 2, and 3.
- Print your name and address on the reverse so that we can return the card to you.
- Attach this card to the back of the mailpiece, or on the front if space permits.

1. Article Addressed to:
RYAN BEAU RIDDLE
47 SURO VISTA DR
HESPERUS CO 81326-8505
920/PB/AMC413536, AMC413935,
AMC414338, AMC414489



9590 9402 1933 6123 0014 92

2. Article Number (Transfer from service label)

7014 2870 0000 1115 6489

COMPLETE THIS SECTION ON DELIVERY

A. Signature

X

- ☐ Agent
☐ Addressee

B. Received by (Printed Name)

C. Date of Delivery

11-3-2016

D. Is delivery address different from item 1?
If YES, enter delivery address below:

- ☐ Yes
☒ No

3. Service Type

- | | |
|--|---|
| <input type="checkbox"/> Adult Signature | <input type="checkbox"/> Priority Mail Express® |
| <input type="checkbox"/> Adult Signature Restricted Delivery | <input type="checkbox"/> Registered Mail™ |
| <input type="checkbox"/> Certified Mail® | <input type="checkbox"/> Registered Mail Restricted Delivery |
| <input type="checkbox"/> Certified Mail Restricted Delivery | <input type="checkbox"/> Return Receipt for Merchandise |
| <input type="checkbox"/> Collect on Delivery | <input type="checkbox"/> Signature Confirmation™ |
| <input type="checkbox"/> Collect on Delivery Restricted Delivery | <input type="checkbox"/> Signature Confirmation Restricted Delivery |
| <input type="checkbox"/> Insured Mail | |
| <input type="checkbox"/> Insured Mail Restricted Delivery (over \$500) | |

PS Form 3811, July 2015 PSN 7530-02-000-9053

Domestic Return Receipt

USPS TRACKING®



9590 9402 1933 6123 0014 92

United States
Postal Service

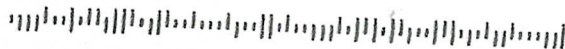
• Sender: Please print your name, address, and ZIP+4® in this box•

UNITED STATES
DEPARTMENT OF THE INTERIOR
Bureau of Land Management
Arizona State Office
One N. Central Avenue, Suite 800
Phoenix, AZ 85004-4427

First-Class Mail
Postage & Fees Paid
USPS
Permit No. G-10

RECEIVED
BLM AZ STATE
2016 NOV -7 PM
PHOENIX, ARIZ

-442700



Amc 414 338

6/06/2016

From Anthony J Mallia
PO BOX 99
Leonard MI. 48367

Claim Green Quartz Mine AMC 414353

Soldiers and Sailors Civil relief act military wavier for this claim.

Enclosed you will find a copy of my DD form 214 form that releases me from active duty.

RECEIVED
BLM AZ STATE OFFICE
2016 JUN - 9 P 3:16
PHOENIX, ARIZONA

No longer active duty. 478 code entered.
2017 MF paid. AT

MALLIA, ANTHONY JAMES		4. DEPARTMENT, COMPONENT AND BRANCH ARMY/RA		3. SOCIAL SECURITY NUMBER 5117																																									
4a. GRADE, RATE OR RANK SPC	b. PAY GRADE E04	5. DATE OF BIRTH (YYYYMMDD) 19940603		6. RESERVE OBLIGATION TERMINATION DATE (YYYYMMDD) 20191221																																									
7a. PLACE OF ENTRY INTO ACTIVE DUTY TROY, MICHIGAN		b. HOME OF RECORD AT TIME OF ENTRY (City and state, or complete address if known) 4594 ROSY DR LEONARD MICHIGAN 48367																																											
8a. LAST DUTY ASSIGNMENT AND MAJOR COMMAND 040031INC CO REAR FC		b. STATION WHERE SEPARATED FORT DRUM TC, NY 13602																																											
9. COMMAND TO WHICH TRANSFERRED USAR CON GP (REINF) 1600 SPEARHEAD DIVISION AVE, FT KNOX, KY 40122				10. SGLI COVERAGE AMOUNT: \$ 400,000.00 NONE																																									
11. PRIMARY SPECIALTY (List number, title and years and months in specialty. List additional specialty numbers and titles involving periods of one or more years.) 11B10 INFANTRYMAN - 3 YRS 0 MOS//NOTHING FOLLOWS		12. RECORD OF SERVICE																																											
		<table border="1"> <thead> <tr> <th></th> <th>YEAR(S)</th> <th>MONTH(S)</th> <th>DAY(S)</th> </tr> </thead> <tbody> <tr> <td>a. DATE ENTERED AD THIS PERIOD</td> <td>2012</td> <td>08</td> <td>14</td> </tr> <tr> <td>b. SEPARATION DATE THIS PERIOD</td> <td>2015</td> <td>12</td> <td>03</td> </tr> <tr> <td>c. NET ACTIVE SERVICE THIS PERIOD</td> <td>0003</td> <td>03</td> <td>20</td> </tr> <tr> <td>d. TOTAL PRIOR ACTIVE SERVICE</td> <td>0000</td> <td>00</td> <td>00</td> </tr> <tr> <td>e. TOTAL PRIOR INACTIVE SERVICE</td> <td>0000</td> <td>00</td> <td>00</td> </tr> <tr> <td>f. FOREIGN SERVICE</td> <td>0000</td> <td>08</td> <td>11</td> </tr> <tr> <td>g. SEA SERVICE</td> <td>0000</td> <td>00</td> <td>00</td> </tr> <tr> <td>h. INITIAL ENTRY TRAINING</td> <td>0000</td> <td>03</td> <td>17</td> </tr> <tr> <td>i. EFFECTIVE DATE OF PAY GRADE</td> <td>2014</td> <td>06</td> <td>01</td> </tr> </tbody> </table>					YEAR(S)	MONTH(S)	DAY(S)	a. DATE ENTERED AD THIS PERIOD	2012	08	14	b. SEPARATION DATE THIS PERIOD	2015	12	03	c. NET ACTIVE SERVICE THIS PERIOD	0003	03	20	d. TOTAL PRIOR ACTIVE SERVICE	0000	00	00	e. TOTAL PRIOR INACTIVE SERVICE	0000	00	00	f. FOREIGN SERVICE	0000	08	11	g. SEA SERVICE	0000	00	00	h. INITIAL ENTRY TRAINING	0000	03	17	i. EFFECTIVE DATE OF PAY GRADE	2014	06	01
	YEAR(S)	MONTH(S)	DAY(S)																																										
a. DATE ENTERED AD THIS PERIOD	2012	08	14																																										
b. SEPARATION DATE THIS PERIOD	2015	12	03																																										
c. NET ACTIVE SERVICE THIS PERIOD	0003	03	20																																										
d. TOTAL PRIOR ACTIVE SERVICE	0000	00	00																																										
e. TOTAL PRIOR INACTIVE SERVICE	0000	00	00																																										
f. FOREIGN SERVICE	0000	08	11																																										
g. SEA SERVICE	0000	00	00																																										
h. INITIAL ENTRY TRAINING	0000	03	17																																										
i. EFFECTIVE DATE OF PAY GRADE	2014	06	01																																										
13. DECORATIONS, MEDALS, BADGES, CITATIONS AND CAMPAIGN RIBBONS AWARDED OR AUTHORIZED (All periods of service) AFGHANISTAN CAMPAIGN MEDAL W/ CAMPAIGN STAR		14. MILITARY EDUCATION (Course title, number of weeks, and month and year completed)																																											
15a. COMMISSIONED THROUGH SERVICE ACADEMY				YES	X NO																																								
b. COMMISSIONED THROUGH ROTC SCHOLARSHIP (10 USC Sec. 2107b)				YES	X NO																																								
c. ENLISTED UNDER LOAN REPAYMENT PROGRAM (10 USC Chap. 109) (If Yes, years of commitment: NA)				YES	X NO																																								
16. DAYS ACCRUED LEAVE PAID 3	17. MEMBER WAS PROVIDED COMPLETE DENTAL EXAMINATION AND ALL APPROPRIATE DENTAL SERVICES AND TREATMENT WITHIN 90 DAYS PRIOR TO SEPARATION			YES	NO																																								
18. REMARKS SUBJECT TO ACTIVE DUTY RECALL, MUSTER DUTY AND/OR ANNUAL SCREENING//BLOCK 6, PERIOD OF DELAYED ENTRY PROGRAM: 20111222-20120813//SERVED IN A DESIGNATED IMMINENT DANGER PAY AREA//SERVICE IN AFGHANISTAN 20131105-20140715//MEMBER HAS COMPLETED FIRST FULL TERM OF SERVICE//NOTHING FOLLOWS																																													
The information contained herein is subject to computer matching within the Department of Defense or with any other affected Federal or non-Federal agency for verification purposes and to determine eligibility for, and/or continued compliance with, the requirements of a Federal benefit program.																																													
19a. MAILING ADDRESS AFTER SEPARATION (Include ZIP Code) 4594 ROSY DR LEONARD MICHIGAN 48367		b. NEAREST RELATIVE (Name and address - include ZIP Code) CAROL MALLIA 4594 ROSY DR LEONARD MICHIGAN 48367																																											
20. MEMBER REQUESTS COPY 6 BE SENT TO (Specify state/locality) MI		OFFICE OF VETERANS AFFAIRS		X	YES NO																																								
a. MEMBER REQUESTS COPY 3 BE SENT TO THE CENTRAL OFFICE OF THE DEPARTMENT OF VETERANS AFFAIRS (WASHINGTON, DC)				X	YES NO																																								
21a. MEMBER SIGNATURE SIGNED BY: MALLIA, ANTHONY, JAMES, 145 6026199	b. DATE (YYYYMMDD) 20151002	22a. OFFICIAL AUTHORIZED TO SIGN (Typed name, grade, title, signature) SIGNED BY: HUNTSMAN, DAVID, EDGAR, JR. 1040494509 DAVID EDGAR HUNTSMAN, GS09, CHIEF SEPARATION		b. DATE (YYYYMMDD) 20151002																																									
SPECIAL ADDITIONAL INFORMATION (For use by authorized agencies only)																																													
23. TYPE OF SEPARATION RELEASE FROM ACTIVE DUTY		24. CHARACTER OF SERVICE (Include upgrades) HONORABLE																																											
25. SEPARATION AUTHORITY AR 635-200, CHAP 4		26. SEPARATION CODE MBK		27. REENTRY CODE 1																																									
28. NARRATIVE REASON FOR SEPARATION COMPLETION OF REQUIRED ACTIVE SERVICE																																													
29. DATES OF TIME LOST DURING THIS PERIOD (YYYYMMDD) NONE				30. MEMBER REQUESTS COPY 4 (Initials) AJM																																									

DD FORM 214, AUG 2009


PREVIOUS EDITION IS OBSOLETE.
GENERATED BY TRANSPROC

MEMBER - 4

PO Box 99
Leonard MI.
48367

METROPLEX MI 483

04 JUN 2016 PM 7 L



RECEIVED
BLM AZ STATE OFFICE
2016 JUN -9 P 2:47
PHOENIX, ARIZONA

U.S. Dept. of the Interior
Bureau of Land Management
Arizona State Office
1 North Central Ave, Suite 800
Phoenix, Arizona

6500484427 0041

85.004

SENDER: COMPLETE THIS SECTION

- Complete items 1, 2, and 3.
- Print your name and address on the reverse so that we can return the card to you.
- Attach this card to the back of the mailpiece, or on the front if space permits.

1. Article Addressed to:

JAMES W LINDLEY
2202 LUCILLE AVE
KINGMAN, AZ 86401-4858
920/RE/AMC414338



9590 9403 1011 5271 7648 97

2. Article Number (Transfer from service label)

7015 1520 0001 7910 5374

COMPLETE THIS SECTION ON DELIVERY**A. Signature****X**

James W. Lindley

☒ Agent☐ Addressee**B. Received by (Printed Name)**

James W. Lindley

C. Date of Delivery**D. Is delivery address different from item 1?**☐ Yes

If YES, enter delivery address below:

☐ No

2016 JAN 25 P 2:32


USPS
PHOENIX, ARIZONA

3. Service Type

- ☐ Adult Signature
- ☐ Adult Signature Restricted Delivery
- ☒ Certified Mail®
- ☐ Certified Mail Restricted Delivery
- ☐ Collect on Delivery
- ☐ Collect on Delivery Restricted Delivery
- ☐ Insured Mail
- ☐ Insured Mail Restricted Delivery (over \$500)

- ☐ Priority Mail Express®
- ☐ Registered Mail™
- ☐ Registered Mail Restricted Delivery
- ☒ Return Receipt for Merchandise
- ☐ Signature Confirmation™
- ☐ Signature Confirmation Restricted Delivery

USPS TRACKING#



First-Class Mail
Postage & Fees Paid
USPS
Permit No. G-10

9590 9403 1011 5271 7648 97

**United States
Postal Service**

• Sender: Please print your name, address, and ZIP+4® in this box•

UNITED STATES
DEPARTMENT OF THE INTERIOR
Bureau of Land Management
Arizona State Office
One N. Central Avenue, Suite 800
Phoenix, AZ 85004-4427



United States Department of the Interior

BUREAU OF LAND MANAGEMENT

Arizona State Office

One North Central Avenue, Suite 800

Phoenix, Arizona 85004-4427

www.blm.gov/az/

JAN 13 2016



In Reply Refer To:

3800 (9200) RE

AMC414338

CERTIFIED MAIL - RETURN RECEIPT REQUESTED No. 7015 1520 0001 7910 5374

DECISION

JAMES W LINDLEY
2202 LUCILLE AVE
KINGMAN, AZ 86401-4858

: This decision affects those claims shown
: in the block below.
:

AMC414348
DRACULA

MINING CLAIMS DECLARED FORFEIT

The mining claims listed above have been declared forfeit as of September 1, 2015, for failure to timely file the required maintenance fee payment or small miner's maintenance fee waiver (waiver).

Claimants are required to pay an annual non-refundable maintenance fee of \$155 per 20 acres or portion thereof, or submit a waiver, on or before September 1 of each year. These requirements were established by 30 U.S.C. 28f-1, as amended, and 43 CFR 3834 and 3835.

Our records do not show receipt of a maintenance fee payment or small miner waiver filed on or before the due date. Therefore, the claims listed above are forfeit.

Reclamation Requirements

This decision does not relieve you of the liability for reclamation of all areas disturbed by your activities on lands covered by the subject mining claim(s) and/or site(s). After you complete the reclamation, you must notify the authorized officer of the appropriate surface managing agency so that the authorized officer may conduct a final site inspection and determine whether you may be released from liability. If you fail to reclaim the land to the satisfaction of the authorized officer, the surface management agency may cite you for noncompliance under its surface management regulations. For land administered by the Bureau of Land Management (BLM), if you fail to

reclaim the land to the satisfaction of the authorized officer as required in 43 CFR Subpart 3809, BLM will issue an order of noncompliance under 43 CFR 3809.601(a). If you fail to comply with the non-compliance order, BLM may take further action under 43 CFR 3809.604. Failure to conduct reclamation is a prohibited act that may subject you to criminal penalties. See 43 CFR 3809.605(h) and 43 CFR 3809.700.

Appeal Procedures

This decision may be appealed to the Interior Board of Land Appeals, Office of the Secretary, in accordance with the regulations contained in 43 CFR, Part 4, and the enclosed Form 1842-1. If an appeal is taken, your notice of appeal must be filed in this office (at the above address) within 30 days from receipt of this decision. The appellant has the burden of showing that the decision appealed from is in error.

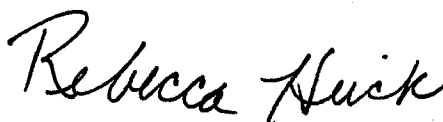
If you wish to file a petition pursuant to regulation 43 CFR 4.21 (58 FR 4939, January 19, 1993) for a stay of the effectiveness of this decision during the time that your appeal is being reviewed by the Board, the petition for a stay must accompany your notice of appeal. A petition for a stay is required to show sufficient justification based on the standards listed below. Copies of the notice of appeal and petition for a stay **must** also be submitted to each party named in this decision and to the Interior Board of Land Appeals and to the appropriate Office of the Solicitor (see 43 CFR 4.413) at the same time the original documents are filed with this office. If you request a stay, you have the burden of proof to demonstrate that a stay should be granted.

Standards for Obtaining a Stay

Except as otherwise provided by law or other pertinent regulation, a petition for a stay of a decision pending appeal shall show sufficient justification based on the following standards:

- (1) The relative harm to the parties if the stay is granted or denied,
- (2) The likelihood of the appellant's success on the merits,
- (3) The likelihood of immediate and irreparable harm if the stay is not granted, and
- (4) Whether the public interest favors granting the stay.

Please include your AMC serial number(s) on all correspondence. If additional information is required, please call Rod Ebert at 602-417-9397.



Rebecca Heick
Deputy State Director
Lands, Minerals and Energy Division

Enclosure(s)



United States Department of the Interior

BUREAU OF LAND MANAGEMENT
Arizona State Office
One North Central Avenue, Suite 800
Phoenix, Arizona 85004-4427
www.blm.gov/az/



December 10, 2014

In Reply Refer To:

3800 (9310) PB

AMC413935, **AMC414338**

CERTIFIED MAIL - RETURN RECEIPT REQUESTED No. 7013 0600 0001 7593 8143

DECISION

ERNST M. AND SUSAN KRUGER : This decision affects those claims shown
2269 PONDEROSA LN. : in the block below.
BULLHEAD CITY, AZ. 86442-8805 :

AMC413969, 414376
TIMES, TWILIGHT ZONE

MINING CLAIMS DECLARED FORFEIT

The mining claims listed above have been declared forfeit as of September 1, 2014, for failure to timely file the required maintenance fee payment or small miner's maintenance fee waiver (waiver).

Claimants are required to pay an annual non-refundable maintenance fee of \$155 per 20 acres or portion thereof, or submit a waiver, on or before September 1 of each year. In accordance with Title 43 Code of Federal Regulations (CFR) 1822.14, because September 1, 2014, fell on a holiday, the payment was due the next business day, September 2, 2014. These requirements were established by 30 U.S.C. 28f-l, as amended, and 43 CFR 3834 and 3835.

Our records do not show receipt of a maintenance fee payment or small miner waiver filed on or before the due date. Therefore, the claims listed above are forfeit.

Reclamation Requirements

This decision does not relieve you of the liability for reclamation of all areas disturbed by your activities on lands covered by the subject mining claim(s) and/or site(s). After you complete the reclamation, you must notify the authorized officer of the appropriate surface managing agency so that the authorized officer may conduct a final site inspection and determine whether you may be released from liability. If you fail to reclaim the land to the satisfaction of the authorized officer, the surface management agency may cite you for noncompliance under its surface management

regulations. For land administered by the Bureau of Land Management (BLM), if you fail to reclaim the land to the satisfaction of the authorized officer as required in 43 CFR Subpart 3809, BLM will issue an order of noncompliance under 43 CFR 3809.601(a). If you fail to comply with the non-compliance order, BLM may take further action under 43 CFR 3809.604. Failure to conduct reclamation is a prohibited act that may subject you to criminal penalties. See 43 CFR 3809.605(h) and 43 CFR 3809.700.

Appeal Procedures

This decision may be appealed to the Interior Board of Land Appeals, Office of the Secretary, in accordance with the regulations contained in 43 CFR, Part 4, and the enclosed Form 1842-1. If an appeal is taken, your notice of appeal must be filed in this office (at the above address) within 30 days from receipt of this decision. The appellant has the burden of showing that the decision appealed from is in error.

If you wish to file a petition pursuant to regulation 43 CFR 4.21 (58 FR 4939, January 19, 1993) for a stay of the effectiveness of this decision during the time that your appeal is being reviewed by the Board, the petition for a stay must accompany your notice of appeal. A petition for a stay is required to show sufficient justification based on the standards listed below. Copies of the notice of appeal and petition for a stay **must** also be submitted to each party named in this decision and to the Interior Board of Land Appeals and to the appropriate Office of the Solicitor (see 43 CFR 4.413) at the same time the original documents are filed with this office. If you request a stay, you have the burden of proof to demonstrate that a stay should be granted.

Standards for Obtaining a Stay

Except as otherwise provided by law or other pertinent regulation, a petition for a stay of a decision pending appeal shall show sufficient justification based on the following standards:

- (1) The relative harm to the parties if the stay is granted or denied,
- (2) The likelihood of the appellant's success on the merits,
- (3) The likelihood of immediate and irreparable harm if the stay is not granted, and
- (4) Whether the public interest favors granting the stay.

Please include your AMC serial number(s) on all correspondence. If additional information is required, please call Pauline Brown at 602-417-9360.

Sincerely,



Rebecca Heick
Acting Deputy State Director
Division of Lands and Minerals

Enclosure(s)

SENDER: COMPLETE THIS SECTION

- Complete items 1, 2, and 3. Also complete item 4 if Restricted Delivery is desired.
- Print your name and address on the reverse so that we can return the card to you.
- Attach this card to the back of the mailpiece, or on the front if space permits.

1. Article Addressed to:

ERNST M. AND SUSAN KRUGER
2269 PONDEROSA LN.
BULLHEAD CITY, AZ. 86442-8805

9310/PB/AMC413935, AMC414338

COMPLETE THIS SECTION ON DELIVERY

A. Signature

X

Kruger

☐ Agent☐ Addressee

B. Received by (Printed Name)

C. Date of Delivery

D. Is delivery address different from item 1?

If YES, enter delivery address below:

☐ Yes☐ No

3. Service Type

☐ Certified Mail☐ Express Mail☐ Registered☐ Return Receipt for Merchandise☐ Insured Mail☐ C.O.D.

4. Restricted Delivery? (Extra Fee)

☐ Yes

2. Article Number

(Transfer from service label)

7013 0600 0001 7593 8143

PS Form 3811, February 2004

Domestic Return Receipt

DD 1-23-15

102595-02-M-1540

UNITED STATES POSTAL SERVICE

GRAND JUNCTION, IL

24 DEC 24 PM 11

First-Class Mail
Postage & Fees Paid
USPS
Permit No. G-10

• Sender: Please print your name, address, and ZIP+4 in this box •

U.S. Department of the Interior
Bureau Of Land Management
Arizona State Office
One North Central Avenue
Phoenix, AZ 85004-4427



Provided by Sonia Santillan/WO from vendor
Address corrections 5/19/15

Admin State	Serial Nr Full	Mc Lead Case Ser Nr	Cust Nm	Address	City	State	Zip	Move Date	Address	Address 2	City	State	Zip5	Zip4
AZ	AMC416357	AMC416357	ANDERSON LARRY	6335 N POTTERY PL	PRESCOTT	AZ	863058661	201502	20490 TIMOTHY DR		SOULSBYVILL	CA	95372	9737
AZ	AMC425373	AMC425373	BENNETTO JOHN	20218 E TONELEA TRL	MAYER	AZ	863332509	201502	22119 N 36TH ST		PHOENIX	AZ	85050	7395
AZ	AMC425294	AMC425284	BLUNCK PHILLIP	260 HUDSON AVE	NAMPA	ID	836512320	201412	6452 CHERRY LN		NAMPA	ID	83687	8300
AZ	AMC404135	AMC404130	BRITTON DOUG	17210 E HILLCREST DR	FOUNTAIN HILLS	AZ	852686719	201411	15359 E LOTUS LN		FOUNTAIN HILLS	AZ	85268	4375
AZ	AMC404136	AMC404130	BRITTON DOUG	17210 E HILLCREST DR	FOUNTAIN HILLS	AZ	852686719	201411	15359 E LOTUS LN		FOUNTAIN HILLS	AZ	85268	4375
AZ	AMC417510	AMC417508	BRUNN MICHAEL	4664 FLANDERS WAY	DENVER	CO	802496687	201403	1181 S ZENO WAY	UNIT D	AURORA	CO	80017	5726
AZ	AMC417511	AMC417508	BRUNN MICHAEL	4664 FLANDERS WAY	DENVER	CO	802496687	201403	1181 S ZENO WAY	UNIT D	AURORA	CO	80017	5726
AZ	AMC417512	AMC417508	BRUNN MICHAEL	4664 FLANDERS WAY	DENVER	CO	802496687	201403	1181 S ZENO WAY	UNIT D	AURORA	CO	80017	5726
AZ	AMC350781	AMC350781	BURKETT DAVID	17007 E DARLEEN DR	LEANDER	TX	786419616	201411	17504 W 1ST ST		LEANDER	TX	78641	9469
AZ	AMC421630	AMC421630	CARLING JOSH	PO BOX 1412	BAGDAD	AZ	863211412	201407	HC 1	BOX 3061	BAGDAD	AZ	86321	9706
AZ	AMC421631	AMC421630	CARLING JOSH	PO BOX 1412	BAGDAD	AZ	863211412	201407	HC 1	BOX 3061	BAGDAD	AZ	86321	9706
AZ	AMC421632	AMC421630	CARLING JOSH	PO BOX 1412	BAGDAD	AZ	863211412	201407	HC 1	BOX 3061	BAGDAD	AZ	86321	9706
AZ	AMC424950	AMC424950	CARLING JOSH	PO BOX 1412	BAGDAD	AZ	863211412	201407	HC 1	BOX 3061	BAGDAD	AZ	86321	9706
AZ	AMC424951	AMC424950	CARLING JOSH	PO BOX 1412	BAGDAD	AZ	863211412	201407	HC 1	BOX 3061	BAGDAD	AZ	86321	9706
AZ	AMC429445	AMC429445	CHARLEBOIX HOWARD F	4804 4TH AVE N APT 2	GREAT FALLS	MT	594051415	201403	48 COVE LN		GREAT FALLS	MT	59404	6123
AZ	AMC429446	AMC429445	CHARLEBOIX HOWARD F	4804 4TH AVE N APT 2	GREAT FALLS	MT	594051415	201403	48 COVE LN		GREAT FALLS	MT	59404	6123
AZ	AMC422789	AMC422789	CIESZKI TIMOTHY K	PO BOX 1	YARNELL	AZ	853620001	201410	419 N WASHINGTON AVE		TITUSVILLE	FL	32796	5808
AZ	AMC424569	AMC424569	CIESZKI TIMOTHY K	PO BOX 1	YARNELL	AZ	853620001	201410	419 N WASHINGTON AVE		TITUSVILLE	FL	32796	5808
AZ	AMC430246	AMC430246	CIUMMO MICHAEL	11433 E JUAN TABO RD	SCOTTSDALE	AZ	852555706	201503	19602 N 32ND ST	LOT 94	PHOENIX	AZ	85050	1930
AZ	AMC430247	AMC430246	CIUMMO MICHAEL	11433 E JUAN TABO RD	SCOTTSDALE	AZ	852555706	201503	19602 N 32ND ST	LOT 94	PHOENIX	AZ	85050	1930
AZ	AMC416910	AMC416910	CLARK ANDY	PO BOX 354	SUPERIOR	AZ	851731305	201409	53515 SUTTON PL		MIAMI	AZ	85539	9630
AZ	AMC421119	AMC421119	CODER LANA	2138 LYNXWOOD DR	PRESCOTT	AZ	863015481	201412	10801 S STATE ROUTE 69		MAYER	AZ	86333	5804
AZ	AMC420818	AMC420818	COUILLARD JACKIE	11663 PINE BEACH DR	BRAINERD	MN	564012065	201405	3014 ROCKING RANCH		PINE RIVER	MN	56474	4030
AZ	AMC426108	AMC426104	CRAWFORD SHAWN	2630 ARNOLD DR	ELLSWORTH AFB	SD	577064813	201503	RD SW		CHARLOTTE	NC	28213	7733
AZ	AMC395633	AMC395633	DAMOUTH LANNY	4717 W PARADISE LN	GLENDALE	AZ	853062632	201408	5350 W BELL RD	STE C122	GLENDALE	AZ	85308	3907
AZ	AMC395634	AMC395633	DAMOUTH LANNY	4717 W PARADISE LN	GLENDALE	AZ	853062632	201408	5350 W BELL RD	STE C122	GLENDALE	AZ	85308	3907
AZ	AMC428197	AMC428197	DESERT GOLD DIGGERS INC	PO BOX 85358	TUCSON	AZ	857545358	201407	PO BOX 5215		TUCSON	AZ	85703	0215
AZ	AMC428198	AMC428197	DESERT GOLD DIGGERS INC	PO BOX 85358	TUCSON	AZ	857545358	201407	PO BOX 5215		TUCSON	AZ	85703	0215
AZ	AMC428199	AMC428197	DESERT GOLD DIGGERS INC	PO BOX 85358	TUCSON	AZ	857545358	201407	PO BOX 5215		TUCSON	AZ	85703	0215
AZ	AMC428200	AMC428197	DESERT GOLD DIGGERS INC	PO BOX 85358	TUCSON	AZ	857545358	201407	PO BOX 5215		TUCSON	AZ	85703	0215
AZ	AMC428201	AMC428197	DESERT GOLD DIGGERS INC	PO BOX 85358	TUCSON	AZ	857545358	201407	PO BOX 5215		TUCSON	AZ	85703	0215
AZ	AMC428202	AMC428197	DESERT GOLD DIGGERS INC	PO BOX 85358	TUCSON	AZ	857545358	201407	PO BOX 5215		TUCSON	AZ	85703	0215
AZ	AMC428203	AMC428197	DESERT GOLD DIGGERS INC	PO BOX 85358	TUCSON	AZ	857545358	201407	PO BOX 5215		TUCSON	AZ	85703	0215
AZ	AMC428204	AMC428197	DESERT GOLD DIGGERS INC	PO BOX 85358	TUCSON	AZ	857545358	201407	PO BOX 5215		TUCSON	AZ	85703	0215
AZ	AMC428205	AMC428197	DESERT GOLD DIGGERS INC	PO BOX 85358	TUCSON	AZ	857545358	201407	PO BOX 5215		TUCSON	AZ	85703	0215
AZ	AMC428206	AMC428197	DESERT GOLD DIGGERS INC	PO BOX 85358	TUCSON	AZ	857545358	201407	PO BOX 5215		TUCSON	AZ	85703	0215
AZ	AMC428207	AMC428197	DESERT GOLD DIGGERS INC	PO BOX 85358	TUCSON	AZ	857545358	201407	PO BOX 5215		TUCSON	AZ	85703	0215
AZ	AMC428208	AMC428197	DESERT GOLD DIGGERS INC	PO BOX 85358	TUCSON	AZ	857545358	201407	PO BOX 5215		TUCSON	AZ	85703	0215
AZ	AMC428209	AMC428197	DESERT GOLD DIGGERS INC	PO BOX 85358	TUCSON	AZ	857545358	201407	PO BOX 5215		TUCSON	AZ	85703	0215
AZ	AMC428286	AMC428286	DESERT GOLD DIGGERS INC	PO BOX 85358	TUCSON	AZ	857545358	201407	PO BOX 5215		TUCSON	AZ	85703	0215
AZ	AMC428287	AMC428286	DESERT GOLD DIGGERS INC	PO BOX 85358	TUCSON	AZ	857545358	201407	PO BOX 5215		TUCSON	AZ	85703	0215
AZ	AMC427885	AMC427885	DIXON NELSON	PO BOX 819	CONGRESS	AZ	853320819	201504	251 S SCOTT DR		SEQUIM	WA	98382	6806
AZ	AMC418665	AMC418660	FINK ALAN	718 AVENUE D	BILLINGS	MT	591023536	201504	114 9TH AVE SW		SIDNEY	MT	59270	3721
AZ	AMC390947	AMC390947	FROMBACH ELMER W JR	4103 55TH AVE SW	SEATTLE	WA	981163916	201501	1925 S CORONADO RD	APT 2069	GILBERT	AZ	85295	2215
AZ	AMC390947	AMC390947	FROMBACH KRISTI	4103 55TH AVE SW	SEATTLE	WA	981163916	201501	1925 S CORONADO RD	APT 2069	GILBERT	AZ	85295	2215
AZ	AMC373841	AMC373840	GRASSE STERLING	PO BOX 999	CONGRESS	AZ	853320999	201402	15572 E KENYON AVE		AURORA	CO	80013	2437
AZ	AMC373842	AMC373840	GRASSE STERLING	PO BOX 999	CONGRESS	AZ	853320999	201402	15572 E KENYON AVE		AURORA	CO	80013	2437
AZ	AMC430503	AMC430503	HAHN GREGORY A	8353 W ILIFF AVE	LAKEWOOD	CO	802273009	201504	PO BOX 2428		CORTARO	AZ	85652	2428
AZ	AMC430504	AMC430503	HAHN GREGORY A	8353 W ILIFF AVE	LAKEWOOD	CO	802273009	201504	PO BOX 2428		CORTARO	AZ	85652	2428
AZ	AMC430505	AMC430503	HAHN GREGORY A	8353 W ILIFF AVE	LAKEWOOD	CO	802273009	201504	PO BOX 2428		CORTARO	AZ	85652	2428
AZ	AMC430506	AMC430503	HAHN GREGORY A	8353 W ILIFF AVE	LAKEWOOD	CO	802273009	201504	PO BOX 2428		CORTARO	AZ	85652	2428
AZ	AMC430507	AMC430503	HAHN GREGORY A	8353 W ILIFF AVE	LAKEWOOD	CO	802273009	201504	PO BOX 2428		CORTARO	AZ	85652	2428

414338

AZ	AMC430508	AMC430503	HAHN GREGORY A	8353 W ILIFF AVE	LAKEWOOD	CO	802273009	201504	PO BOX 2428			CORTARO	AZ	85652	2428
AZ	AMC430509	AMC430503	HAHN GREGORY A	8353 W ILIFF AVE	LAKEWOOD	CO	802273009	201504	PO BOX 2428			CORTARO	AZ	85652	2428
AZ	AMC430510	AMC430503	HAHN GREGORY A	8353 W ILIFF AVE	LAKEWOOD	CO	802273009	201504	PO BOX 2428			CORTARO	AZ	85652	2428
AZ	AMC430511	AMC430503	HAHN GREGORY A	8353 W ILIFF AVE	LAKEWOOD	CO	802273009	201504	PO BOX 2428			CORTARO	AZ	85652	2428
AZ	AMC430512	AMC430503	HAHN GREGORY A	8353 W ILIFF AVE	LAKEWOOD	CO	802273009	201504	PO BOX 2428			CORTARO	AZ	85652	2428
AZ	AMC430513	AMC430503	HAHN GREGORY A	8353 W ILIFF AVE	LAKEWOOD	CO	802273009	201504	PO BOX 2428			CORTARO	AZ	85652	2428
AZ	AMC430514	AMC430503	HAHN GREGORY A	8353 W ILIFF AVE	LAKEWOOD	CO	802273009	201504	PO BOX 2428			CORTARO	AZ	85652	2428
AZ	AMC430515	AMC430503	HAHN GREGORY A	8353 W ILIFF AVE	LAKEWOOD	CO	802273009	201504	PO BOX 2428			CORTARO	AZ	85652	2428
AZ	AMC430516	AMC430503	HAHN GREGORY A	8353 W ILIFF AVE	LAKEWOOD	CO	802273009	201504	PO BOX 2428			CORTARO	AZ	85652	2428
AZ	AMC430517	AMC430503	HAHN GREGORY A	8353 W ILIFF AVE	LAKEWOOD	CO	802273009	201504	PO BOX 2428			CORTARO	AZ	85652	2428
AZ	AMC430518	AMC430503	HAHN GREGORY A	8353 W ILIFF AVE	LAKEWOOD	CO	802273009	201504	PO BOX 2428			CORTARO	AZ	85652	2428
AZ	AMC424721	AMC424720	HARMON STEPHEN M	1080 W 3300 S APT 1083	SALT LAKE CITY	UT	841193372	201407	2846 S 9150 W			MAGNA	UT	84044	1048
AZ	AMC424720	AMC424720	HOBBS MARK RAY	PO BOX 47	WESTBY	MT	592750047	201406	2506 CEDAR AVE			GREELEY	CO	80631	7918
AZ	AMC424721	AMC424720	HOBBS MARK RAY	PO BOX 47	WESTBY	MT	592750047	201406	2506 CEDAR AVE			GREELEY	CO	80631	7918
AZ	AMC424723	AMC424720	HOBBS MARK RAY	PO BOX 47	WESTBY	MT	592750047	201406	2506 CEDAR AVE			GREELEY	CO	80631	7918
AZ	AMC428769	AMC428769	HOBBS MARK RAY	PO BOX 47	WESTBY	MT	592750047	201406	2506 CEDAR AVE			GREELEY	CO	80631	7918
AZ	AMC350435	AMC350435	HOFFMAN JOHN J	PO BOX 211	LAVEEN	AZ	853390211	201411	3504 W TANNER RANCH RD			QUEEN CREEK	AZ	85142	3044
AZ	AMC350436	AMC350435	HOFFMAN JOHN J	PO BOX 211	LAVEEN	AZ	853390211	201411	3504 W TANNER RANCH RD			QUEEN CREEK	AZ	85142	3044
AZ	AMC355908	AMC355908	HOFFMAN JOHN J	PO BOX 211	LAVEEN	AZ	853390211	201411	3504 W TANNER RANCH RD			QUEEN CREEK	AZ	85142	3044
AZ	AMC356376	AMC356376	HOFFMAN JOHN J	PO BOX 211	LAVEEN	AZ	853390211	201411	3504 W TANNER RANCH RD			QUEEN CREEK	AZ	85142	3044
AZ	AMC356377	AMC356376	HOFFMAN JOHN J	PO BOX 211	LAVEEN	AZ	853390211	201411	3504 W TANNER RANCH RD			QUEEN CREEK	AZ	85142	3044
AZ	AMC356378	AMC356376	HOFFMAN JOHN J	PO BOX 211	LAVEEN	AZ	853390211	201411	3504 W TANNER RANCH RD			QUEEN CREEK	AZ	85142	3044
AZ	AMC356379	AMC356376	HOFFMAN JOHN J	PO BOX 211	LAVEEN	AZ	853390211	201411	3504 W TANNER RANCH RD			QUEEN CREEK	AZ	85142	3044
AZ	AMC356616	AMC356616	HOFFMAN JOHN J	PO BOX 211	LAVEEN	AZ	853390211	201411	3504 W TANNER RANCH RD			QUEEN CREEK	AZ	85142	3044
AZ	AMC395803	AMC395803	HOFFMAN JOHN J	PO BOX 211	LAVEEN	AZ	853390211	201411	3504 W TANNER RANCH RD			QUEEN CREEK	AZ	85142	3044
AZ	AMC395804	AMC395803	HOFFMAN JOHN J	PO BOX 211	LAVEEN	AZ	853390211	201411	3504 W TANNER RANCH RD			QUEEN CREEK	AZ	85142	3044
AZ	AMC358799	AMC358798	JEWELL MAUREEN	1885 COUNTY ROAD	RIFLE	CO	816508421	201411	5122 MOOSEHOLLOW DR	UNIT 211	EDEN	UT	84310	6605	
AZ	AMC364971	AMC364971	JEWELL MAUREEN	1885 COUNTY ROAD	RIFLE	CO	816508421	201411	5122 MOOSEHOLLOW DR	UNIT 211	EDEN	UT	84310	6605	
AZ	AMC358799	AMC358798	JEWELL WILLIAM	1885 COUNTY ROAD	RIFLE	CO	816508421	201411	5122 MOOSEHOLLOW DR	UNIT 211	EDEN	UT	84310	6605	
AZ	AMC364971	AMC364971	JEWELL WILLIAM	1885 COUNTY ROAD	RIFLE	CO	816508421	201411	5122 MOOSEHOLLOW DR	UNIT 211	EDEN	UT	84310	6605	
AZ	AMC412555	AMC412553	JOHNSON CHRISTOPHER	6355 GENESEE ST	LANCASTER	NY	140869729	201412	1411 PERSIMMON WAY			LAKELAND	FL	33811	1518
AZ	AMC414503	AMC414489	JOHNSON MARC	2302 S DELAWARE ST	DENVER	CO	802234321	201412	3897 N BOUSE RD			GOLDEN VALLEY	AZ	86413	9379
AZ	AMC350130	AMC350128	JONES TIM	4143 N 27TH ST APT 11	PHOENIX	AZ	850165765	201408	8202 W PICCADILLY RD			PHOENIX	AZ	85033	3414
AZ	AMC425399	AMC425399	KELLER CHRISTOPHER	911 S 17TH AVE # 1	PHOENIX	AZ	850073507	201501	232 S 12TH AVE			PHOENIX	AZ	85007	3101
AZ	AMC397857	AMC397857	KRISHER JOSEPH	5326 CONGRESS AVE	MADISON	WI	537182273	201409	885 GARDEN DR	APT 122	SUN PRAIRIE	WI	53590	4172	
AZ	AMC397858	AMC397857	KRISHER JOSEPH	5326 CONGRESS AVE	MADISON	WI	537182273	201409	885 GARDEN DR	APT 122	SUN PRAIRIE	WI	53590	4172	
AZ	AMC397859	AMC397857	KRISHER JOSEPH	5326 CONGRESS AVE	MADISON	WI	537182273	201409	885 GARDEN DR	APT 122	SUN PRAIRIE	WI	53590	4172	
AZ	AMC397860	AMC397857	KRISHER JOSEPH	5326 CONGRESS AVE	MADISON	WI	537182273	201409	885 GARDEN DR	APT 122	SUN PRAIRIE	WI	53590	4172	
AZ	AMC417683	AMC417680	LATHROP DANIEL	1594 WADSWORTH	DIXON	IL	610218642	201503	PO BOX 762			AGUILA	AZ	85320	0762
AZ	AMC417683	AMC417680	LATHROP LISA	1594 WADSWORTH	DIXON	IL	610218642	201503	PO BOX 762			AGUILA	AZ	85320	0762
AZ	AMC430384	AMC430384	LATZY EDWARD J	PO BOX 4643	QUARTZSITE	AZ	853594643	201503	6475 BRANDYWINE DR			ANDOVER	OH	44003	9209
AZ	AMC404135	AMC404130	MILLAY HONEY	17210 E HILLCREST DR	FOUNTAIN HILLS	AZ	852686719	201411	15359 E LOTUS LN			FOUNTAIN HILLS	AZ	85268	4375
AZ	AMC404136	AMC404130	MILLAY HONEY	17210 E HILLCREST DR	FOUNTAIN HILLS	AZ	852686719	201411	15359 E LOTUS LN			FOUNTAIN HILLS	AZ	85268	4375
AZ	AMC413507	AMC413507	MOFFETT SHAWN	7350 W VEDA LN	KIRKLAND	AZ	863326074	201407	602 E MADISON AVE	UNIT 26	MILTON	WI	53563	1345	
AZ	AMC417355	AMC417355	MOFFETT SHAWN	7350 W VEDA LN	KIRKLAND	AZ	863326074	201407	602 E MADISON AVE	UNIT 26	MILTON	WI	53563	1345	
AZ	AMC421633	AMC421633	MOFFETT SHAWN	7350 W VEDA LN	KIRKLAND	AZ	863326074	201407	602 E MADISON AVE	UNIT 26	MILTON	WI	53563	1345	
AZ	AMC310987	AMC310987	MONTGOMERY GEORGETTE	908 SELLERS DR NE	ALBUQUERQUE	NM	871125164	201407	1000 MADEIRA DR SE	APT 2	ALBUQUERQUE	NM	87108	4648	
AZ	AMC310988	AMC310987	MONTGOMERY GEORGETTE	908 SELLERS DR NE	ALBUQUERQUE	NM	871125164	201407	1000 MADEIRA DR SE	APT 2	ALBUQUERQUE	NM	87108	4648	
AZ	AMC310989	AMC310987	MONTGOMERY GEORGETTE	908 SELLERS DR NE	ALBUQUERQUE	NM	871125164	201407	1000 MADEIRA DR SE	APT 2	ALBUQUERQUE	NM	87108	4648	

AZ	AMC310990	AMC310987	MONTGOMERY GEORGETTE	908 SELLERS DR NE	ALBUQUERQUE	NM	871125164	201407	1000 MADEIRA DR SE	APT 2	ALBUQUERQUE	NM	87108	4648
AZ	AMC310991	AMC310987	MONTGOMERY GEORGETTE	908 SELLERS DR NE	ALBUQUERQUE	NM	871125164	201407	1000 MADEIRA DR SE	APT 2	ALBUQUERQUE	NM	87108	4648
AZ	AMC310992	AMC310987	MONTGOMERY GEORGETTE	908 SELLERS DR NE	ALBUQUERQUE	NM	871125164	201407	1000 MADEIRA DR SE	APT 2	ALBUQUERQUE	NM	87108	4648
AZ	AMC311330	AMC311330	MONTGOMERY GEORGETTE	908 SELLERS DR NE	ALBUQUERQUE	NM	871125164	201407	1000 MADEIRA DR SE	APT 2	ALBUQUERQUE	NM	87108	4648
AZ	AMC311331	AMC311330	MONTGOMERY GEORGETTE	908 SELLERS DR NE	ALBUQUERQUE	NM	871125164	201407	1000 MADEIRA DR SE	APT 2	ALBUQUERQUE	NM	87108	4648
AZ	AMC311332	AMC311330	MONTGOMERY GEORGETTE	908 SELLERS DR NE	ALBUQUERQUE	NM	871125164	201407	1000 MADEIRA DR SE	APT 2	ALBUQUERQUE	NM	87108	4648
AZ	AMC371820	AMC371820	MONZON BENARDO	878 ENTRADA PL	CHULA VISTA	CA	919106527	201503	1338 NICOLETTE AVE	UNIT 1012	CHULA VISTA	CA	91913	3975
AZ	AMC371821	AMC371820	MONZON BENARDO	878 ENTRADA PL	CHULA VISTA	CA	919106527	201503	1338 NICOLETTE AVE	UNIT 1012	CHULA VISTA	CA	91913	3975
AZ	AMC412339	AMC412339	OLSON DAVID	26039 EDELWEISS CIR	EVERGREEN	CO	804395521	201503	9690 HARRISON ST		THORNTON	CO	80229	2825
AZ	AMC412340	AMC412339	OLSON DAVID	26039 EDELWEISS CIR	EVERGREEN	CO	804395521	201503	9690 HARRISON ST		THORNTON	CO	80229	2825
AZ	AMC412341	AMC412339	OLSON DAVID	26039 EDELWEISS CIR	EVERGREEN	CO	804395521	201503	9690 HARRISON ST		THORNTON	CO	80229	2825
AZ	AMC412342	AMC412339	OLSON DAVID	26039 EDELWEISS CIR	EVERGREEN	CO	804395521	201503	9690 HARRISON ST		THORNTON	CO	80229	2825
AZ	AMC413133	AMC413133	OLSON DAVID	26039 EDELWEISS CIR	EVERGREEN	CO	804395521	201503	9690 HARRISON ST		THORNTON	CO	80229	2825
AZ	AMC413134	AMC413133	OLSON DAVID	26039 EDELWEISS CIR	EVERGREEN	CO	804395521	201503	9690 HARRISON ST		THORNTON	CO	80229	2825
AZ	AMC413135	AMC413133	OLSON DAVID	26039 EDELWEISS CIR	EVERGREEN	CO	804395521	201503	9690 HARRISON ST		THORNTON	CO	80229	2825
AZ	AMC413136	AMC413133	OLSON DAVID	26039 EDELWEISS CIR	EVERGREEN	CO	804395521	201503	9690 HARRISON ST		THORNTON	CO	80229	2825
AZ	AMC427887	AMC427887	PEZZA DOMINICK	3450 N HUALAPAI WAY UNIT 2107	LAS VEGAS	NV	891298088	201411	6600 COASTAL BREEZE CT		LAS VEGAS	NV	89108	4353
AZ	AMC421119	AMC421119	POMICHTER RAYMOND M	9295 S STEVEN TRL	KIRKLAND	AZ	863325040	201503	10801 S STATE ROUTE		MAYER	AZ	86333	5804
AZ	AMC425532	AMC425532	PUCKETT JOE	6412 W ROMA AVE	PHOENIX	AZ	850332724	201405	PO BOX 778		DEWEY	AZ	86327	0778
AZ	AMC414354	AMC414338	RACHAL ADA MELODY	27523 N 17TH LN	PHOENIX	AZ	850855312	201403	16271 N 159TH AVE		SURPRISE	AZ	85374	5715
AZ	AMC414354	AMC414338	RACHAL KENNETH W SR	27523 N 17TH LN	PHOENIX	AZ	850855312	201403	16271 N 159TH AVE		SURPRISE	AZ	85374	5715
AZ	AMC399303	AMC399303	REDSTONE RESOURCES CORP	10920 W ALAMEDA AVE STE 207	LAKEWOOD	CO	802262680	201501	3948 MONTCLAIR LN		BOULDER	CO	80301	6019
AZ	AMC399304	AMC399303	REDSTONE RESOURCES CORP	10920 W ALAMEDA AVE STE 207	LAKEWOOD	CO	802262680	201501	3948 MONTCLAIR LN		BOULDER	CO	80301	6019
AZ	AMC402403	AMC402403	REDSTONE RESOURCES CORP	10920 W ALAMEDA AVE STE 207	LAKEWOOD	CO	802262680	201501	3948 MONTCLAIR LN		BOULDER	CO	80301	6019
AZ	AMC402404	AMC402403	REDSTONE RESOURCES CORP	10920 W ALAMEDA AVE STE 207	LAKEWOOD	CO	802262680	201501	3948 MONTCLAIR LN		BOULDER	CO	80301	6019
AZ	AMC402405	AMC402403	REDSTONE RESOURCES CORP	10920 W ALAMEDA AVE STE 207	LAKEWOOD	CO	802262680	201501	3948 MONTCLAIR LN		BOULDER	CO	80301	6019
AZ	AMC403038	AMC403038	REDSTONE RESOURCES CORP	10920 W ALAMEDA AVE STE 207	LAKEWOOD	CO	802262680	201501	3948 MONTCLAIR LN		BOULDER	CO	80301	6019
AZ	AMC403039	AMC403038	REDSTONE RESOURCES CORP	10920 W ALAMEDA AVE STE 207	LAKEWOOD	CO	802262680	201501	3948 MONTCLAIR LN		BOULDER	CO	80301	6019
AZ	AMC403040	AMC403038	REDSTONE RESOURCES CORP	10920 W ALAMEDA AVE STE 207	LAKEWOOD	CO	802262680	201501	3948 MONTCLAIR LN		BOULDER	CO	80301	6019
AZ	AMC403041	AMC403038	REDSTONE RESOURCES CORP	10920 W ALAMEDA AVE STE 207	LAKEWOOD	CO	802262680	201501	3948 MONTCLAIR LN		BOULDER	CO	80301	6019
AZ	AMC403042	AMC403038	REDSTONE RESOURCES CORP	10920 W ALAMEDA AVE STE 207	LAKEWOOD	CO	802262680	201501	3948 MONTCLAIR LN		BOULDER	CO	80301	6019
AZ	AMC403043	AMC403038	REDSTONE RESOURCES CORP	10920 W ALAMEDA AVE STE 207	LAKEWOOD	CO	802262680	201501	3948 MONTCLAIR LN		BOULDER	CO	80301	6019
AZ	AMC403044	AMC403038	REDSTONE RESOURCES CORP	10920 W ALAMEDA AVE STE 207	LAKEWOOD	CO	802262680	201501	3948 MONTCLAIR LN		BOULDER	CO	80301	6019
AZ	AMC403045	AMC403038	REDSTONE RESOURCES CORP	10920 W ALAMEDA AVE STE 207	LAKEWOOD	CO	802262680	201501	3948 MONTCLAIR LN		BOULDER	CO	80301	6019
AZ	AMC403046	AMC403038	REDSTONE RESOURCES CORP	10920 W ALAMEDA AVE STE 207	LAKEWOOD	CO	802262680	201501	3948 MONTCLAIR LN		BOULDER	CO	80301	6019
AZ	AMC403047	AMC403038	REDSTONE RESOURCES CORP	10920 W ALAMEDA AVE STE 207	LAKEWOOD	CO	802262680	201501	3948 MONTCLAIR LN		BOULDER	CO	80301	6019
AZ	AMC403048	AMC403038	REDSTONE RESOURCES CORP	10920 W ALAMEDA AVE STE 207	LAKEWOOD	CO	802262680	201501	3948 MONTCLAIR LN		BOULDER	CO	80301	6019
AZ	AMC403049	AMC403038	REDSTONE RESOURCES CORP	10920 W ALAMEDA AVE STE 207	LAKEWOOD	CO	802262680	201501	3948 MONTCLAIR LN		BOULDER	CO	80301	6019

[illegible]

AZ	AMC411003	AMC410998	REDSTONE RESOURCES CORP	10920 W ALAMEDA AVE STE 207	LAKEWOOD	CO	802262680	201501	3948 MONTCLAIR LN		BOULDER	CO	80301	6019
AZ	AMC395229	AMC395229	ROETKEN CLINT	10918 W MIAMI AVE	TOLLESON	AZ	853539462	201409	16644 E LAST TRAIL DR		FOUNTAIN HILLS	AZ	85268	6636
AZ	AMC395230	AMC395229	ROETKEN CLINT	10918 W MIAMI AVE	TOLLESON	AZ	853539462	201409	16644 E LAST TRAIL DR		FOUNTAIN HILLS	AZ	85268	6636
AZ	AMC395454	AMC395454	ROETKEN CLINT	10918 W MIAMI AVE	TOLLESON	AZ	853539462	201409	16644 E LAST TRAIL DR		FOUNTAIN HILLS	AZ	85268	6636
AZ	AMC412427	AMC412420	RUSSELL JORDAN	PO BOX 1264	KAMAS	UT	840361264	201502	1680 W 3000 S		HEBER CITY	UT	84032	3631
AZ	AMC420462	AMC420457	RUSSELL JORDAN	PO BOX 1264	KAMAS	UT	840361264	201502	1680 W 3000 S		HEBER CITY	UT	84032	3631
AZ	AMC389723	AMC389711	SABEL BRENT	11561 JAMAICA ST	HENDERSON	CO	806407688	201504	209 WINNIPEG ST		LOCHBUIE	CO	80603	9767
AZ	AMC412182	AMC412179	SABEL BRENT	11561 JAMAICA ST	HENDERSON	CO	806407688	201504	209 WINNIPEG ST		LOCHBUIE	CO	80603	9767
AZ	AMC413776	AMC413772	SANDOVAL ERIKA	5525 BALZAR AVE	LAS VEGAS	NV	891083101	201408	6312 MOLINO ST		LAS VEGAS	NV	89108	3909
AZ	AMC350141	AMC350128	SANSOM JAMES	50668 W VAL VISTA RD	MARICOPA	AZ	851395110	201407	10544 W KELSO DR		SUN CITY	AZ	85351	4856
AZ	AMC430232	AMC430232	SCHODER TIMOTHY	92-834 WAINOHIA ST	KAPOLEI	HI	967071222	201503	437 OAK ST		COLUSA	CA	95932	2631
AZ	AMC402225	AMC402225	SCHUSTER ROBERT	265 E LIBERTY LN	GILBERT	AZ	852964083	201411	1522 W CHILTON AVE		GILBERT	AZ	85233	4604
AZ	AMC429625	AMC429625	SHIEW JAMES A	PO BOX 1913	QUARTZSITE	AZ	853461913	201504	PO BOX 3134		BUENA VISTA	CO	81211	3134
AZ	AMC337791	AMC337791	SHORT STEVE	14641 N 90TH LN	PEORIA	AZ	853813542	201412	2225 N 83RD CIR		MESA	AZ	85207	2198
AZ	AMC399153	AMC399153	SHORT STEVE	14641 N 90TH LN	PEORIA	AZ	853813542	201412	2225 N 83RD CIR		MESA	AZ	85207	2198
AZ	AMC399154	AMC399153	SHORT STEVE	14641 N 90TH LN	PEORIA	AZ	853813542	201412	2225 N 83RD CIR		MESA	AZ	85207	2198
AZ	AMC396704	AMC396704	SORRELL JAMES	PO BOX 4566	FORT SMITH	AR	729144566	201411	4461 N BEAR CANYON		TUCSON	AZ	85749	9649
AZ	AMC396705	AMC396704	SORRELL JAMES	PO BOX 4566	FORT SMITH	AR	729144566	201411	4461 N BEAR CANYON		TUCSON	AZ	85749	9649
AZ	AMC396706	AMC396704	SORRELL JAMES	PO BOX 4566	FORT SMITH	AR	729144566	201411	4461 N BEAR CANYON		TUCSON	AZ	85749	9649
AZ	AMC396707	AMC396704	SORRELL JAMES	PO BOX 4566	FORT SMITH	AR	729144566	201411	4461 N BEAR CANYON		TUCSON	AZ	85749	9649
AZ	AMC396708	AMC396704	SORRELL JAMES	PO BOX 4566	FORT SMITH	AR	729144566	201411	4461 N BEAR CANYON		TUCSON	AZ	85749	9649
AZ	AMC396709	AMC396704	SORRELL JAMES	PO BOX 4566	FORT SMITH	AR	729144566	201411	4461 N BEAR CANYON		TUCSON	AZ	85749	9649
AZ	AMC396710	AMC396704	SORRELL JAMES	PO BOX 4566	FORT SMITH	AR	729144566	201411	4461 N BEAR CANYON		TUCSON	AZ	85749	9649
AZ	AMC383672	AMC383672	SORRELL JAMES D	PO BOX 4566	FORT SMITH	AR	729144566	201411	4461 N BEAR CANYON		TUCSON	AZ	85749	9649
AZ	AMC383673	AMC383672	SORRELL JAMES D	PO BOX 4566	FORT SMITH	AR	729144566	201411	4461 N BEAR CANYON		TUCSON	AZ	85749	9649
AZ	AMC383674	AMC383672	SORRELL JAMES D	PO BOX 4566	FORT SMITH	AR	729144566	201411	4461 N BEAR CANYON		TUCSON	AZ	85749	9649
AZ	AMC383675	AMC383672	SORRELL JAMES D	PO BOX 4566	FORT SMITH	AR	729144566	201411	4461 N BEAR CANYON		TUCSON	AZ	85749	9649
AZ	AMC383676	AMC383672	SORRELL JAMES D	PO BOX 4566	FORT SMITH	AR	729144566	201411	4461 N BEAR CANYON		TUCSON	AZ	85749	9649
AZ	AMC383677	AMC383672	SORRELL JAMES D	PO BOX 4566	FORT SMITH	AR	729144566	201411	4461 N BEAR CANYON		TUCSON	AZ	85749	9649
AZ	AMC383678	AMC383672	SORRELL JAMES D	PO BOX 4566	FORT SMITH	AR	729144566	201411	4461 N BEAR CANYON		TUCSON	AZ	85749	9649
AZ	AMC383679	AMC383672	SORRELL JAMES D	PO BOX 4566	FORT SMITH	AR	729144566	201411	4461 N BEAR CANYON		TUCSON	AZ	85749	9649
AZ	AMC383686	AMC383672	SORRELL JAMES D	PO BOX 4566	FORT SMITH	AR	729144566	201411	4461 N BEAR CANYON		TUCSON	AZ	85749	9649
AZ	AMC383687	AMC383672	SORRELL JAMES D	PO BOX 4566	FORT SMITH	AR	729144566	201411	4461 N BEAR CANYON		TUCSON	AZ	85749	9649
AZ	AMC383689	AMC383672	SORRELL JAMES D	PO BOX 4566	FORT SMITH	AR	729144566	201411	4461 N BEAR CANYON		TUCSON	AZ	85749	9649
AZ	AMC383690	AMC383672	SORRELL JAMES D	PO BOX 4566	FORT SMITH	AR	729144566	201411	4461 N BEAR CANYON		TUCSON	AZ	85749	9649
AZ	AMC425532	AMC425532	STEPHENS JAYSON	10360 W ATLANTIS WAY	TOLLESON	AZ	853537644	201412	25119 N 51ST DR		PHOENIX	AZ	85083	4436
AZ	AMC355488	AMC355488	STIFF JOY	45 S 12TH ST	COTTAGE GROVE	OR	974242215	201501	3530 E GAME FARM RD	SPC 15	SPRINGFIELD	OR	97477	6004
AZ	AMC355488	AMC355488	STIFF KEITH	45 S 12TH ST	COTTAGE GROVE	OR	974242215	201501	3530 E GAME FARM RD	SPC 15	SPRINGFIELD	OR	97477	6004
AZ	AMC406412	AMC406412	TINNEY CHRISTOPHER M	6019 W MAUNA LOA LN	GLENDALE	AZ	853063839	201310	6324 W MERCER LN		GLENDALE	AZ	85304	3646
AZ	AMC424414	AMC424414	TOBEY STEVEN	4072 E WESTCHESTER	CHANDLER	AZ	852497303	201503	1695 E DANIELA DR		SAN TAN VALLEY	AZ	85140	4087
AZ	AMC414001	AMC414001	VAMPATELLA BIAGIO R	1560 N TORO DR	INVERNESS	FL	344531198	201410	3893 W GRANITE DR		MEADVIEW	AZ	86444	1843
AZ	AMC430519	AMC430519	VANATTI DUANE A	6433 OWEN DR	KALAMAZOO	MI	490098899	201411	PO BOX 1867		QUARTZSITE	AZ	85346	1867
AZ	AMC430520	AMC430519	VANATTI DUANE A	6433 OWEN DR	KALAMAZOO	MI	490098899	201411	PO BOX 1867		QUARTZSITE	AZ	85346	1867
AZ	AMC430521	AMC430519	VANATTI DUANE A	6433 OWEN DR	KALAMAZOO	MI	490098899	201411	PO BOX 1867		QUARTZSITE	AZ	85346	1867
AZ	AMC430522	AMC430519	VANATTI DUANE A	6433 OWEN DR	KALAMAZOO	MI	490098899	201411	PO BOX 1867		QUARTZSITE	AZ	85346	1867
AZ	AMC430523	AMC430519	VANATTI DUANE A	6433 OWEN DR	KALAMAZOO	MI	490098899	201411	PO BOX 1867		QUARTZSITE	AZ	85346	1867
AZ	AMC355446	AMC355446	VERDONE GINO M	10582 E WINDROSE DR	SCOTTSDALE	AZ	852592424	201501	9917 N 108TH ST		SCOTTSDALE	AZ	85259	4837
AZ	AMC355447	AMC355446	VERDONE GINO M	10582 E WINDROSE DR	SCOTTSDALE	AZ	852592424	201501	9917 N 108TH ST		SCOTTSDALE	AZ	85259	4837
AZ	AMC355448	AMC355446	VERDONE GINO M	10582 E WINDROSE DR	SCOTTSDALE	AZ	852592424	201501	9917 N 108TH ST		SCOTTSDALE	AZ	85259	4837
AZ	AMC420812	AMC420812	VIARS ART	14813 8TH AVE NE	SHORELINE	WA	981556949	201503	10301 214TH AVE E	TRLR 48	BONNEY LAKE	WA	98391	4208
AZ	AMC429007	AMC429007	WILLIAMS GWEN	200 BROKEN ARROW	SEDONA	AZ	863518743	201501	4620 E MINERAL RD		PHOENIX	AZ	85044	1125
AZ	AMC429008	AMC429007	WILLIAMS GWEN	200 BROKEN ARROW	SEDONA	AZ	863518743	201501	4620 E MINERAL RD		PHOENIX	AZ	85044	1125
AZ	AMC429009	AMC429007	WILLIAMS GWEN	200 BROKEN ARROW	SEDONA	AZ	863518743	201501	4620 E MINERAL RD		PHOENIX	AZ	85044	1125
AZ	AMC429010	AMC429007	WILLIAMS GWEN	200 BROKEN ARROW	SEDONA	AZ	863518743	201501	4620 E MINERAL RD		PHOENIX	AZ	85044	1125
AZ	AMC429011	AMC429007	WILLIAMS GWEN	200 BROKEN ARROW	SEDONA	AZ	863518743	201501	4620 E MINERAL RD		PHOENIX	AZ	85044	1125
AZ	AMC429012	AMC429007	WILLIAMS GWEN	200 BROKEN ARROW	SEDONA	AZ	863518743	201501	4620 E MINERAL RD		PHOENIX	AZ	85044	1125
AZ	AMC429013	AMC429007	WILLIAMS GWEN	200 BROKEN ARROW	SEDONA	AZ	863518743	201501	4620 E MINERAL RD		PHOENIX	AZ	85044	1125
AZ	AMC429014	AMC429007	WILLIAMS GWEN	200 BROKEN ARROW	SEDONA	AZ	863518743	201501	4620 E MINERAL RD		PHOENIX	AZ	85044	1125
AZ	AMC429015	AMC429007	WILLIAMS GWEN	200 BROKEN ARROW	SEDONA	AZ	863518743	201501	4620 E MINERAL RD		PHOENIX	AZ	85044	1125
AZ	AMC402382	AMC402382	WILLIS BOBBIE LOU	1112 S 1ST AVE	SAFFORD	AZ	855462128	201501	28 N TERRACE RD		CHANDLER	AZ	85226	4823

AZ	AMC402383	AMC402382	WILLIS BOBBIE LOU	1112 S 1ST AVE	SAFFORD	AZ	855462128	201501	28 N TERRACE RD		CHANDLER	AZ	85226	4823
AZ	AMC402384	AMC402382	WILLIS BOBBIE LOU	1112 S 1ST AVE	SAFFORD	AZ	855462128	201501	28 N TERRACE RD		CHANDLER	AZ	85226	4823
AZ	AMC402385	AMC402382	WILLIS BOBBIE LOU	1112 S 1ST AVE	SAFFORD	AZ	855462128	201501	28 N TERRACE RD		CHANDLER	AZ	85226	4823
AZ	AMC402386	AMC402382	WILLIS BOBBIE LOU	1112 S 1ST AVE	SAFFORD	AZ	855462128	201501	28 N TERRACE RD		CHANDLER	AZ	85226	4823
AZ	AMC402387	AMC402382	WILLIS BOBBIE LOU	1112 S 1ST AVE	SAFFORD	AZ	855462128	201501	28 N TERRACE RD		CHANDLER	AZ	85226	4823
AZ	AMC402388	AMC402382	WILLIS BOBBIE LOU	1112 S 1ST AVE	SAFFORD	AZ	855462128	201501	28 N TERRACE RD		CHANDLER	AZ	85226	4823
AZ	AMC402389	AMC402382	WILLIS BOBBIE LOU	1112 S 1ST AVE	SAFFORD	AZ	855462128	201501	28 N TERRACE RD		CHANDLER	AZ	85226	4823
AZ	AMC402390	AMC402382	WILLIS BOBBIE LOU	1112 S 1ST AVE	SAFFORD	AZ	855462128	201501	28 N TERRACE RD		CHANDLER	AZ	85226	4823
AZ	AMC332291	AMC332291	WINTER BRIAN	13610 CUNNING LN	LAKESIDE	CA	920404406	201411	14811 OLDE HIGHWAY 80		EL CAJON	CA	92021	2808
AZ	AMC417687	AMC417687	ZAPPEL TODD OWEN	PO BOX 2598	QUARTZSITE	AZ	853462598	201311	PO BOX 37		QUARTZSITE	AZ	85346	0037

NOTICE!!

These documents have been scanned!

Do not place un-scanned documents beneath this notice!

Do not remove this notice from this file!

GPO Jacket No. 560-102
Print Order 61540
Rise Business Services, LLC
Job=AZ15 5/14/2019



Box Number= AZ15050



Claim Begin-End: AMC414338-AMC414380

3 Transfers



AZ15050-13

AMC414065-AMC414430

2

WHEN RECORDED RETURN TO
ROBERT WAGNER
P.O. BOX 104
OXFORD, MI. 48371

414338
FEE# 2020002803

OFFICIAL RECORDS
OF MOHAVE COUNTY
KRISTI BLAIR,
COUNTY RECORDER



01/17/2020 10:47 AM Fee: \$30.00

PAGE: 1 of 2

QUIT CLAIM DEED

FOR VALUABLE CONSIDERATION, the sufficiency and receipt of which is hereby acknowledged,
ANTHONY J. MALLIA A SINGLE MAN does hereby forever quit claim all his right, title and interest in
the unpatented mining claims described on the supplemental attachment, attached hereto and incorporated
herein by reference, to GREEN QUARTZ MINE MOHAVE COUNTY AZ.
BLM SERIAL NO. AMC 414353 TO ROBERT WAGNER A SINGLE-MAN.
IN WITNESS WHEREOF, grantor has executed this instrument as of this 26th day of December, 20 19

[Signature]

Exempt from A.R.S. 11-1133 and 11-1137(B) by A.R.S. 11-1134(A)(6)


STATE OF ^{Michigan} ~~ARIZONA~~)
County of Oakland) ss.

SUBSCRIBED AND SWORN TO before me, a Notary Public, this 26th day of December, 20 19

By: [Signature]

Notary Public April M. Alberty

My Commission Expires 06-07-2024



PHOENIX, ARIZONA

2020 JUN 12 A 6:23

RECEIVED
BUREAU OF REVENUE
STATE OF ARIZONA

Form MCF120
Revised July 2014

This form is available from the Arizona Geological Survey and may be reproduced.

ENTERED
JUN 22 2020
BY: RAM

#4747901

Purpose

This report is used to find claims related to a specific customer. This report lists all claims that are associated with a claimant's name within an administrative state, county, district office and field office. The report lists claimants alphabetically with address, city, state, and zip, customer ID and serial number and lead serial number.

Report

CUSTOMER INFORMATION

Mining Claims - Customer Info - WITH Legal Description

Use the down arrow to select the view you would like.

Admin State: AZ
 Geo State: AZ
 Claimant Name: MALLIA ANTHONY JAMES
 Address: PO BOX 99
 City: LEONARD

State: MI Zip: 48367-0099

Int Rel:

CLAIMANT

Customer ID:

2334576

Serial Number	Lead Serial Number	Claim Name	County	Disposition	Case Type	Last Assmt Year	Location Date	Meridian Township Range Section	Subdiv
AMC414353	AMC414338	GREEN QUARTZ	MOHAVE	ACTIVE	LODE	2020	01/27/2012	14 0180N 0200W 009	NE

Return - Refresh - Print - Export

PHOENIX, ARIZONA

2020 JUN 12 A 6:22

RECEIVED
BLM STATE OFFICE

R Wagner
PO Box 104
Oxford Mi
48371

RECEIVED
BLM STATE OFFICE
2020 JUN 12 A 6: 22
PHOENIX, ARIZONA

BLM
Arizon State Office
One North Central Ave.
Suite 800 (8th Floor)
Phoenix, AZ.
85004-4427

PRIORITY®

FLAT RATE ENVELOPE
ONE RATE ★ ANY WEIGHT*

TRACKED*



* Domestic only.

RECEIVED
STATE OF FL
2020 JUN 12 A 6:23
PHOENIX ARIZONA

★ **MAIL** ★



DATE OF DELIVERY SPECIFIED*



USPS TRACKING™ INCLUDED*



INSURANCE INCLUDED*



PICKUP AVAILABLE

* Domestic only

VISIT US AT USPS.COM®
ORDER FREE SUPPLIES ONLINE



EP14H July 2013

OD: 10 x 5



PS00001000064

This packaging is the property of the U.S. Postal Service provided solely for use in sending Priority Mail® shipments. Misuse may be a violation of federal law. This packaging is not for resale.

PRIORITY®
★ MAIL ★

FLAT RATE ENVELOPE
ONE RATE ★ ANY WEIGHT*

APPLY PRIORITY MAIL POSTAGE HERE



1006



85004

U.S. POSTAGE PAID
PM 2-Day
DAVISON, MI
48423
JUN 09, 20
AMOUNT

\$7.75

R2304E105781-55

EXPECTED DELIVERY DAY: 06/12/20

USPS TRACKING® NUMBER



9505 5103 5849 0161 3357 99

EP14H July 2013 Outer Dimension: 10 x 5

United States Department of the Interior
Bureau of Land Management
 DIV OF LANDS, MINRLS & ENERGY
 ONE N CENTRAL AVE
 PHOENIX, AZ 85004 -4427
 Phone: 602-417-9200

Receipt	
No:	4747901

Transaction #: 4874135
Date of Transaction: 06/12/2020

CUSTOMER:	
	ROBERT K WAGNER PO BOX 104 OXFORD, MI 48371-0104 US

LINE #	QTY	DESCRIPTION	REMARKS	UNIT PRICE	TOTAL
1	1.00	LOCATABLE MINERALS / MINING CLAIMS- NOT NEW-UNADJUD, ONE AUTH NO. ONLY / MINING CLAIM MONEY RECEIVED CASES: AMC414353/\$15.00	TRF	- n/a -	15.00
TOTAL:					\$15.00

PAYMENT INFORMATION			
1	AMOUNT:	15.00	POSTMARKED: N/A
	TYPE:	CHECK	RECEIVED: 06/12/2020
	CHECK NO:	1138	
	NAME:	WAGNER, ROBERT K PO BOX 104 OXFORD MI 48371-0104 US	

REMARKS

This receipt was generated by the automated BLM Collections and Billing System and is a paper representation of a portion of the official electronic record contained therein.

RECORDING REQUESTED BY:

(Mail recording to;)

James W. Lindley

2202 Lucille Ave.

Kingman, AZ. 86401

AMC 414338
FEE# 2015014775

OFFICIAL RECORDS
OF MOHAVE COUNTY
CAROL MEIER,
COUNTY RECORDER



04/06/2015 10:35 AM Fee: \$10.00

PAGE: 1 of 1

ARS 11-1134 (A6)

FOR RECORDER'S USE

UNPATENTED MINING CLAIM QUITCLAIM DEED

NOTICE IS HEREBY GIVEN that Terry Sramek whose current mailing address is 625 W. Willis Rd. Chandler, AZ 85286 ("The Grantor"), in consideration of money received or other good and valuable consideration, do hereby remise, release and forever quitclaim to;

James W. Lindley, whose mailing address is 2202 Lucille Ave. Kingman, AZ. 86401 ("The Grantee") in the form of Sole Ownership, all rights, title and interest in the following described Mining Claim Property situated in the County of Mohave, in the State of Arizona, to wit:

Dracula, AMC#414348 Located in Section 3&2, Township 18N, Range 20W

Hereby releasing and waiving all rights under and by virtue of the Mining and Location laws of the State of Arizona.

Dated this 31st day of March, 2015

Signature of Grantor:

Signature of Claim owner

Printed name of Claim owner

Terry Sramek
Terry SRAMEK

ACKNOWLEDGEMENT

STATE OF ARIZONA


COUNTY OF MARICOPA

On the 31st day of March, 2015, Terry Sramek did personally appear before me, the Undersigned notary public in and for the County of Maricopa, in said State of Arizona, Who acknowledged to me that he signed it freely and voluntarily for the purpose therein mentioned.

[Signature]
Notary Public of Maricopa County, Arizona.

My commission expires on:

May 17, 2018



RECEIVED
AZ STATE OFFICE
2015 MAR -2 A 11:45
PHOENIX, ARIZONA
JUN 26 P 2:53
PHOENIX, ARIZONA

398
cared
#101396
07/20/15
D99

[Signature]

Dear Sirs: I have purchased the Dracula Mine AMC#414348
Located in section 3 and 2, township 18N, Range20W in Mohave County, Arizona.

Here is a copy of the Deed which has been registered with Mohave County and a Check
for \$10 to please change the ownership of this load mining claim to:

James W Lindley
2202 Lucille Ave, Kingman, Arizona 86401
Cell # 760-221-4127

Thank you for your time and consideration in this matter.

James W Lindley

RECEIVED
BLM AT BLM OFFICE
2015 JUN 26 P 2:53
PHOENIX, ARIZONA

James W. Lindley
2202 Lucille Ave
Kingman, Az 86401

SN BERNARDINO CA 924

23 JUN 2015 PM 6:1

RECEIVED
BLM AZ STATE OFFICE

2015 JUN 26 P 2:46

PHOENIX, ARIZONA



B.L.M., Dept of Interior

One North Central Ave.

Suite 800

Phoenix, Arizona 8500-4427

85004442700



United States Department of the Interior
Bureau of Land Management
LANDS/RECREATION & PLANNING
ONE N CENTRAL AVE
PHOENIX, AZ 85004 -2203
Phone: 602-417-9200

Receipt

No:

3330974

Transaction #: 3428414**Date of Transaction:** 06/29/2015

CUSTOMER:

JAMES LINDLEY
2725 CALLE DE MERCADO APT 3
BULLHEAD CITY, AZ 86442-8500 US

LINE #	QTY	DESCRIPTION	REMARKS	UNIT PRICE	TOTAL
1	1.00	LOCATABLE MINERALS / MINING CLAIMS-NOT NEW-UNADJUD, ONE AUTH NO. ONLY / MINING CLAIM MONEY RECEIVED CASES: AMC414348/\$10.00	TRF/1	- n/a -	10.00
TOTAL:					\$10.00

PAYMENT INFORMATION					
1	AMOUNT:	10.00		POSTMARKED:	06/23/2015
	TYPE:	CHECK		RECEIVED:	06/26/2015
	CHECK NO:	2567			
	NAME:	LINDLEY, JAMES 2725 CALLE DE MERCADO APT 3 BULLHEAD CITY AZ 86442-8500 US			

REMARKS

AMC 414338

RECORDING REQUESTED BY:

(Mail recording to;)

James W. Lindley

2202 Lucille Ave.

Kingman, AZ. 86401

ARS 11-1134 (A6)

FOR RECORDER'S USE

UNPATENTED MINING CLAIM QUITCLAIM DEED

NOTICE IS HEREBY GIVEN that Terry Sramek whose current mailing address is 625 W. Willis Rd. Chandler, AZ 85286 ("The Grantor"), in consideration of money received or other good and valuable consideration, do hereby remise, release and forever quitclaim to;

James W. Lindley, whose mailing address is 2202 Lucille Ave. Kingman, AZ. 86401 ("The Grantee") in the form of Sole Ownership, all rights, title and interest in the following described Mining Claim Property situated in the County of Mohave, in the State of Arizona, to wit:

Dracula, AMC#414348 Located in Section 3&2, Township 18N, Range 20W

Hereby releasing and waiving all rights under and by virtue of the Mining and Location laws of the State of Arizona.

Dated this 31st day of March, 2015

Signature of Grantor:

Signature of Claim owner

Printed name of Claim owner

Terry Sramek
Terry SRAMEK

ACKNOWLEDGEMENT

STATE OF ARIZONA


COUNTY OF MARICOPA

On the 31st day of March, 2015, Terry Sramek did personally appear before me, the Undersigned notary public in and for the County of Maricopa, in said State of Arizona, Who acknowledged to me that he signed it freely and voluntarily for the purpose therein mentioned.

Kayla Gaines
Notary Public of Maricopa County, Arizona.

My commission expires on:

May 17, 2018



PHOENIX, ARIZONA

2015 MAR - 2 A 11:45

RECEIVED
MARICOPA COUNTY
STATE OFFICE

ENTERED INTO COMPUTER
4/1/15

1
me

United States Department of the Interior
Bureau of Land Management
LANDS/RECREATION & PLANNING
ONE N CENTRAL AVE
PHOENIX, AZ 85004 -2203
Phone: 602-417-9200

Receipt

No: 3263969

Transaction #: 3359531	
Date of Transaction: 04/02/2015	
CUSTOMER:	
	TERENCE L SRAMEK 625 W WILLIS RD CHANDLER, AZ 85286-6404 US

LINE #	QTY	DESCRIPTION	REMARKS	UNIT PRICE	TOTAL
1	1.00	LOCATABLE MINERALS / MINING CLAIMS- NOT NEW-UNADJUD, ONE AUTH NO. ONLY / MINING CLAIM MONEY RECEIVED CASES: AMC414348/\$10.00	TRF/1	- n/a -	10.00
TOTAL:					\$10.00

PAYMENT INFORMATION				
1	AMOUNT:	10.00	POSTMARKED:	N/A
	TYPE:	CASH	RECEIVED:	04/02/2015
	NAME:	SRAMEK, TERENCE L 625 W WILLIS RD CHANDLER AZ 85286-6404 US		

REMARKS

This receipt was generated by the automated BLM Collections and Billing System and is a paper representation of a portion of the official electronic record contained therein.

NOTICE!!

These documents have been scanned!

Do not place un-scanned documents beneath this notice!

Do not remove this notice from this file!

GPO Jacket No. 560-102
Print Order 61540
Rise Business Services, LLC
Job=AZ15 5/14/2019



Box Number= AZ15050



Claim Begin-End: AMC414338-AMC414380

4 Miscellaneous



AZ15050-13

AMC414065-AMC414430

United States Department of the Interior
Bureau of Land Management
BUSINESS & SUPPORT SVCS DIV
ONE N CENTRAL AVE SUITE 800
PHOENIX, AZ 85004 -4427
Phone: (602) 417-9200

Receipt

No: 3368142

Transaction #: 3466226	
Date of Transaction: 08/16/2015	
CUSTOMER:	
KENNETH W RACHAL 16271 N. 159TH AVE SURPRISE, AZ 85374 US	

AMC 414338

LINE #	QTY	DESCRIPTION	REMARKS	UNIT PRICE	TOTAL
1	1.00	LOCATABLE MINERALS / MINING CLAIMS- NOT NEW-UNADJUD, ONE AUTH NO. ONLY / MINING CLAIM MONEY RECEIVED CASES: AMC414354/\$155.00		- n/a -	155.00
TOTAL:					\$155.00

PAYMENT INFORMATION				
NOTE: Items will appear on credit card statement as "BLM O Mining Claim".				
1	AMOUNT:	155.00	POSTMARKED:	N/A
	TYPE:	CREDIT CARD	RECEIVED:	08/16/2015
	NAME:	KENNETH W RACHAL 16271 N. 159TH AVE SURPRISE AZ 85374 US		
	CARD NO:	XXXXXXXXXXXX1196	AUTH CODE:	721318
	NAME ON CARD:	KENNETH W RACHAL		
	EXPIRES:	07/2016		
	SIGNATURE:			

REMARKS

This receipt was generated by the automated BLM Collections and Billing System and is a paper representation of a portion of the official electronic record contained therein.

United States Department of the Interior
Bureau of Land Management
BUSINESS & SUPPORT SVCS DIV
ONE N CENTRAL AVE SUITE 800
PHOENIX, AZ 85004 -4427
Phone: (602) 417-9200

Receipt

No: 3359005

Transaction #: 3456972	
Date of Transaction: 08/04/2015	
CUSTOMER:	
	WILLIAM O. YOUNG 3338 LAUREL CREST DR KINGWOOD, TX 77339 US

LINE #	QTY	DESCRIPTION	REMARKS	UNIT PRICE	TOTAL
1	1.00	LOCATABLE MINERALS / MINING CLAIMS- NOT NEW-UNADJUD, ONE AUTH NO. ONLY / MINING CLAIM MONEY RECEIVED CASES: AMC414343/\$155.00		- n/a -	155.00
TOTAL:					\$155.00

PAYMENT INFORMATION				
NOTE: Items will appear on credit card statement as "BLM O Mining Claim".				
1	AMOUNT:	155.00	POSTMARKED:	N/A
	TYPE:	CREDIT CARD	RECEIVED:	08/04/2015
	NAME:	WILLIAM O. YOUNG 3338 LAUREL CREST DR KINGWOOD TX 77339 US		
	CARD NO:	XXXXXXXXXXXX8430	AUTH CODE:	H16778
	NAME ON CARD:	WILLIAM O. YOUNG		
	EXPIRES:	10/2016		
	SIGNATURE:			

REMARKS

This receipt was generated by the automated BLM Collections and Billing System and is a paper representation of a portion of the official electronic record contained therein.

Run Date: 08/12/15

Run Time: 08:37 AM

**DEPARTMENT OF THE INTERIOR
BUREAU OF LAND MANAGEMENT
MINING CLAIMS**

MC Maintenance Fees Paid Through the BLM Pay Portal

CBS Receipt: 3359005

Printed For Lead File # AMC414338

Agency Tracking ID: 1438664999

Assessment Year: 2016

Number of BLM Serial Nr: 1

Paid On: 08/03/2015

Total Amount Paid: \$155.00

Claim Name	BLM Serial No	Lead File No	Amount Paid
COMPLEX	AMC414343	AMC414338	\$155.00

NOTICE!!

These documents have been scanned!

Do not place un-scanned documents beneath this notice!

Do not remove this notice from this file!

GPO Jacket No. 560-102
Print Order 61540
Rise Business Services, LLC
Job=AZ15 5/14/2019



Box Number= AZ15050



Claim Begin-End: AMC414338-AMC414380

5 Annual Filings



AZ15050-13

AMC414065-AMC414430

UNITED STATES
DEPARTMENT OF THE INTERIOR
BUREAU OF LAND MANAGEMENT

MAINTENANCE FEE WAIVER CERTIFICATION

SEE INSTRUCTIONS ON PAGE 2

547
JME

FORM APPROVED
OMB NO. 1004-0114
Expires: August 31, 2013

413536
413935
414338

1. This small miner waiver is filed for the assessment year beginning on September 1, 2018 and ending on September 1, 2019.
2. The undersigned and all related parties owned ten or fewer mining claims, mill, or tunnel sites located and maintained on Federal lands in the United States of America on September 1, 2019.
3. The undersigned have performed the assessment work required by law for each mining claim listed prior to filing this waiver and understand that by filing this form, an affidavit of assessment work must be recorded by the December 30th following the filing of this waiver.
4. The undersigned understand that if the assessment work obligation has not yet come due under 30 U.S.C. 28 (for those claims in their first assessment year only), a notice of intent to hold reciting this condition must be recorded by the December 30th following the filing of this waiver.
5. The undersigned understand that mill and tunnel sites may also be listed upon this waiver and be waived from payment of the maintenance fee, and that a notice of intent to hold for these sites is required to be recorded by the December 30th immediately following the filing of this waiver.
6. The undersigned understand and acknowledge that pursuant to 43 U.S.C. 1212 and 18 U.S.C. 1001, the filing or recording of a false, fictitious, or fraudulent document with the Bureau of Land Management may result in a fine of up to \$250,000, a prison term not to exceed five years, or both.
7. The mining claims, mill or tunnel sites for which this waiver from payment of the maintenance fees is requested are:

CLAIM OR SITE NAME	BLM RECORDATION SERIAL NUMBER
1. Dunlap 3 pp1	AMC 413543
2. Manzanita 4 pp1	AMC 413952
3. Sombrero 4 pp1	AMC 413967
4. Jauntie 4 pp1	AMC 414357
5.	
6.	
7.	
8.	
9.	
10.	

RECEIVED
BLM AZ STATE OFFICE
2019 SEP - 3 A 8:35
PHOENIX, ARIZONA

The owner(s) (claimants) of the above mining claims and sites are:

9 Richard Prehoda 1,2,3,4
(Owner's Name - Please Print)

Richard Prehoda
(Owner's Signature)

P.O.Box 91674 ✓
(Street or P.O. Box)

Los Angeles CA 90009
(City) (State) (Zip Code)

5 Allison Prehoda 1,2,3,4
(Owner's Name - Please Print)

Allison M. Prehoda
(Owner's Signature)

P.O. Box 91674 ✓
(Street or P.O. Box)

Los Angeles CA 90009
(City) (State) (Zip Code)

5 Emily Prehoda 1,2,3,4
(Owner's Name - Please Print)

Emily O. Prehoda
(Owner's Signature)

P.O. Box 91674 ✓
(Street or P.O. Box)

Los Angeles CA 90009
(City) (State) (Zip Code)

AC 483
ENTERED SEP 20 2019
PB

4552454

3^{new} Tomio Prehoda 2,3,4
(Owner's Name - Please Print)

Tomio K. Prehoda
(Owner's Signature)

P.O. Box 91674 ✓
(Street or P.O. Box)

Los Angeles (City) CA (State) 90009 (Zip Code)

(Owner's Name - Please Print)

(Owner's Signature)

(Street or P.O. Box)

(City) (State) (Zip Code)

(Owner's Name - Please Print)

(Owner's Signature)

(Street or P.O. Box)

(City) (State) (Zip Code)

(Owner's Name - Please Print)

(Owner's Signature)

(Street or P.O. Box)

(City) (State) (Zip Code)

Title 18 U.S.C. Section 1001 and Title 43 U.S.C. Section 1212 makes it a crime for any person knowingly and willfully to make to any department or agency of the United States any false, fictitious or fraudulent statements or representations as to any matter within its jurisdiction.

INSTRUCTIONS

1. This certification is made under the provisions of §1744 of Title 43 and § 28-28k of Title 30 of the United States Code; and the regulations thereunder (43 CFR Part 3830).
2. The claimant(s) must fill in the dates in paragraph 1 for the beginning and ending of the assessment year for which this waiver is sought.
3. The claimant(s) must fill in the date in paragraph 2 for the beginning of the assessment year for which this waiver is sought.
4. All claim and site names and Bureau of Land Management (BLM) serial numbers must be listed for the mining claims, mill sites, and tunnel sites for which the waiver is sought.
5. All owners of the mining claims, mill sites, and tunnel sites and their addresses must be given.
6. This waiver form must be signed by all the claimants or their designated agent, in original form. If an agent is designated, a notarized designation of agent, signed by all of the claimants with proper address given, must be submitted with this waiver.
7. This form must be filed no later than September 1st for the upcoming assessment year in the BLM State Office where the mining claims or sites are recorded, or the waiver cannot be granted by the BLM. (Example: To obtain a waiver for the assessment year 2012, which begins on September 1, 2011, you must qualify for and file for a waiver no later than September 1, 2011, in the proper BLM State Office.)
8. For all mining claims which require assessment work, you must record an affidavit of labor on or before the December 30th immediately following the filing of this waiver. For all other mining claims or sites waived, you must record a notice of intent to hold on or before the December 30th immediately following the filing of this waiver.
9. Mill and tunnel sites may also be listed upon this waiver and be waived from payment of the maintenance fee. A notice of intent to hold for these sites is required to be filed by the December 30th following the filing of this waiver.

PHOENIX, ARIZONA

2019 SEP - 3 A 8:35

RECEIVED
BLM AZ STATE OFFICE

FOR OFFICIAL USE ONLY

UNITED STATES
DEPARTMENT OF THE INTERIOR
BUREAU OF LAND MANAGEMENT
MAINTENANCE FEE PAYMENT FORM FOR
LODE CLAIMS, MILL SITES, AND TUNNEL SITES

AMC 414338

Remitter Name: Anthony J Mallia

Mailing Address: PO Box 104 99

City, State, Zip: Oxford MI. 48371

LEONARD, MI. 48367

☒ Check here if this is a change of address.



FEE# 2019030537

OFFICIAL RECORDS
OF MOHAVE COUNTY
KRISTI BLAIR,
COUNTY RECORDER



06/03/2019 09:58 AM Fee: \$10.00

PAGE: 1 of 3

No. of claims/sites ¹
x \$155 per claim/site
Total due BLM \$155

1. The maintenance fee may be paid by cash, check, money order, Bureau of Land Management (BLM) Declining Deposit Account, or credit card (VISA, American Express, Discover, or MasterCard). Payments must be remitted to the BLM State Office where your claim or site is recorded and received on or before September 1. If the payment is mailed, the envelope must be postmarked by a bona fide delivery service on or before September 1 and received at the proper BLM State Office within 15 calendar days after the due date. Payments may also be made by telephone using a credit card. A complete listing of BLM State Offices with their addresses and phone numbers can be found at <http://www.blm.gov>.
2. The maintenance fee for the following claim(s)/site(s) applies to the assessment year 2020.

CLAIM/SITE NAME	BLM SERIAL NO.
Green Quartz Mine	AMC 414353

RECEIVED
BLM AZ STATE OFFICE
2019 AUG 21 P 2:06
PHOENIX, ARIZONA

Use a separate sheet for additional claim/site names, serial numbers, and claimant names and addresses.

(Continued on page 2)

ENTERED
AUG 27 2019
BY: RM

4539854

Annual Assessment Notarize Page

Claimant Name ANTHONY MALLIA

Claimant Address PO BOX 99

City, State, Zip LEONARD, MI. 48367

Name & Address of Preparer:	
SIGNED <u>[Signature]</u> Signature of Claim owner	
BY _____ Printed name of Claim owner	
STATE OF <u>MICHIGAN</u>	
COUNTY OF <u>ISABELLA</u>	
On the <u>5</u> day of <u>Feb</u> , 20 <u>19</u> <u>Anthony J Mallia</u> did personally appear before me, the	
Undersigned notary public in and for the County of <u>ISABELLA</u> , in said State of <u>MICHIGAN</u>	
Who acknowledged to me that he/she signed it freely and voluntarily for the purposes therein mentioned	
<u>[Signature]</u> Notary Public of <u>MICHIGAN</u>	<div style="border: 1px solid black; padding: 5px; text-align: center;">Carme J Schafer Notary Public of Michigan Isabella County Expires 07/01/2025 Acting in the County of <u>ISABELLA</u></div>
My commission expires on: <u>07-01-2025</u>	

RECEIVED
BLM AZ STATE OFFICE
2019 AUG 21 P 2:06
PHOENIX, ARIZONA

United States Department of the Interior
Bureau of Land Management
DIV OF LANDS, MINRLS & ENERGY
ONE N CENTRAL AVE
PHOENIX, AZ 85004 -4427
Phone: 602-417-9200

Receipt

No:

4539854

Transaction #: 4660799**Date of Transaction:** 08/22/2019

CUSTOMER:

ANTHONY MALLIA
PO BOX 99
LEONARD, MI 48367-0099 US

LINE #	QTY	DESCRIPTION	REMARKS	UNIT PRICE	TOTAL
1	1.00	LOCATABLE MINERALS / MINING CLAIMS- NOT NEW-UNADJUD, ONE AUTH NO. ONLY / MINING CLAIM MONEY RECEIVED CASES: AMC414353/\$165.00	MAINT 2020/1	- n/a -	165.00
TOTAL:					\$165.00

PAYMENT INFORMATION				
1	AMOUNT:	165.00	POSTMARKED:	N/A
	TYPE:	CHECK	RECEIVED:	08/21/2019
	CHECK NO:	1123		
	NAME:	MALLIA, ANTHONY PO BOX 99 LEONARD MI 48367-0099 US		

REMARKS

This receipt was generated by the automated BLM Collections and Billing System and is a paper representation of a portion of the official electronic record contained therein.

UNITED STATES
DEPARTMENT OF THE INTERIOR
BUREAU OF LAND MANAGEMENT
**MAINTENANCE FEE PAYMENT FORM FOR
LODE CLAIMS, MILL SITES, AND TUNNEL SITES**

414 338

Remitter Name: RICHARD E. BARNETT
Mailing Address: 2219 Double Branch Rd.
City, State, Zip: Columbia, TN 38401
email: goldbuster103@gmail.com
☐ Check here if this is a change of address.

RECEIVED
BLM ARIZONA OFFICE
2019 AUG -9 P 3:1
FREDERICK, ARIZONA
FOR COUNTY RECORDER'S USE

No. of claims/sites 1
x \$165 per claim/site
Total due BLM \$ \$165.00

- The maintenance fee may be paid by cash, check, money order, Bureau of Land Management (BLM) Declining Deposit Account, or credit card (VISA, American Express, Discover, or MasterCard). Payments must be remitted to the BLM State Office where your claim or site is recorded and received on or before September 1. If the payment is mailed, the envelope must be postmarked by a bona fide delivery service on or before September 1 and received at the proper BLM State Office within 15 calendar days after the due date. Payments may also be made by telephone using a credit card. A complete listing of BLM State Offices with their addresses and phone numbers can be found at <http://www.blm.gov>.
- The maintenance fee for the following claim(s)/site(s) applies to the assessment year _____.

CLAIM/SITE NAME		BLM SERIAL NO.
414344	CONE	414344
AMC ^A	19N 20W 32	

Use a separate sheet for additional claim/site names, serial numbers, and claimant names and addresses.

ENTERED
(Continued on page 2)
8/15/2019
BY: [Signature]

451373

United States Department of the Interior
Bureau of Land Management
DIV OF LANDS, MINRLS & ENERGY
ONE N CENTRAL AVE
PHOENIX, AZ 85004 -4427
Phone: 602-417-9200

Receipt

No:

4531373

Transaction #: 4652226**Date of Transaction:** 08/13/2019**CUSTOMER:**

RICHARD E BARNETT
2219 DOUBLE BRANCH RD
COLUMBIA, TN 38401-6164 US

LINE #	QTY	DESCRIPTION	REMARKS	UNIT PRICE	TOTAL
1	1.00	LOCATABLE MINERALS / MINING CLAIMS- NOT NEW-UNADJUD, ONE AUTH NO. ONLY / MINING CLAIM MONEY RECEIVED CASES: AMC414344/\$165.00	MAINT 2020	- n/a -	165.00
TOTAL:					\$165.00

PAYMENT INFORMATION			
1	AMOUNT:	165.00	POSTMARKED: N/A
	TYPE:	CHECK	RECEIVED: 08/09/2019
	CHECK NO:	3116	
	NAME:	BARNETT, RICHARD E 2219 DOUBLE BRANCH RD COLUMBIA TN 38401-6164 US	

REMARKS

This receipt was generated by the automated BLM Collections and Billing System and is a paper representation of a portion of the official electronic record contained therein.

AFFIDAVIT OF ANNUAL ASSESSMENT WORK

WHEN RECORDED, MAIL DOCUMENT TO:

NAME: William O. Young

ADDRESS: 25232 Forest Lake Cir

CITY, STATE, ZIP: Porter, TX 77365

FEE# 2018039575

**OFFICIAL RECORDS
OF MOHAVE COUNTY
KRISTI BLAIR,
COUNTY RECORDER**



08/10/2018 08:08 AM Fee: \$15.00

PAGE: 1 of 3

FOR COUNTY RECORDER'S USE

No. of Claims 1

x \$10/claim

Total due BLM \$ 10

TO ALL WHOM IT MAY CONCERN:

1. The undersigned certifies that at least \$100 per claim was expended for development, labor and improvements, or equivalent value added, as the annual assessment work for the assessment year ending September 1, 2018 for the following contiguous unpatented mining claim(s), located in the County of Mohave, in the State of Arizona.

[illegible]

(Continued on page 2)

4257963

ENTERED
SEP 13 2018
BY: Ram

2. Type of labor and improvements (specify what was done and give the total value for that labor and improvement to show at least \$100 for each claim). If a geological, geochemical, or geophysical survey was performed, as per 30 U.S.C. 28-1, reference the title of the report of survey, give cost and date of the survey and report, and indicate it was filed with the County Recorder:

Description of Work Performed	Value of Work Performed	Date Work Was Performed
Cleared debris and trash from area and road maintenance. Mined for minerals.	\$180	3/10/2018-3/12/2018

3. Name and mailing address of each person who performed the labor and improvements:

Name (please print)

William O. Young

Current Mailing Address (please print)

25232 Forest Lake Cir. Porter, Tx 77365

4. Name and mailing address of each person who holds and claims the subject mining claim(s) for the valuable minerals contained therein. Be sure to indicate if there is a change of address:

Name (please print)

William O. Young

Current Mailing Address (please print)

25232 Forest Lake Cir. Porter, TX 77365

NEW ADDRESS

RECEIVED
BLM AZ STATE OFFICE
2018 SEP - 4 A 11: 49
PHOENIX, ARIZONA

5. The undersigned testifies that on the date of March 12, 2018, all monuments required by law were erected upon the subject claim(s), and all notices required by law were posted on the subject claim(s) or copies thereof were in place, and at said date, each corner monument bore or contained

markings sufficient to appropriately designate the corner of the claim to which it pertains and the name of the claim(s).

I hereby certify under penalty of perjury under the laws of the State of Arizona that the foregoing statements are true and correct:

[Signature]
(Signature of person responsible for above statement)

Date: 7/30/2018

Title 18 U.S.C. 1001 and 43 U.S.C. 1212 make it a crime for any person knowingly and willfully to make to any department or agency of the United States any false, fictitious or fraudulent statements or representations as to any matter within its jurisdiction.

Notary Block


SUBSCRIBED AND SWORN TO before me, this 30 day of July 20 18

By: [Signature]

(Signature of Affiant)

Title: Notary Public

My Commission Expires: 12/29/2018 2021



INSTRUCTIONS

1. This is an optional form that may be used to satisfy the requirements for the Bureau of Land Management (BLM) under the provisions of 43 U.S.C. §1744 and 30 U.S.C. §28-28d and the regulations thereunder (43 CFR part 3835). Since local and State laws may vary, you should contact your local and State agencies where the claims are located to ensure all applicable laws and requirements are satisfied.
2. The claimant(s) must fill in the date in paragraph 1 for the applicable assessment year and the county and state where the claims are located.
3. All claim names, BLM serial numbers, legal descriptions, and original county recording information must be listed for the claims pertaining to this assessment notice.
4. The claimant(s) must complete paragraph 2 listing all labor or improvements which was performed on, or did benefit the subject mining claims. The value and date of the labor or improvements must also be listed. The total amount of labor or improvements can be listed, but the total expenditure must equal at least \$100 for each claim.
5. The names and current mailing addresses of the person(s) performing the labor shall be listed in paragraph 3.
6. The name and current mailing address of each owner (claimant) of the claims shall be listed in paragraph 4. The mailing address shall be the owner's address and not the address of an agent or anyone representing the claimant. Be sure to note if there has been a change of address.
7. Paragraph 5 shall be completed to show the date it was verified that all monuments required by law were properly erected, all notices were posted, and that corners were appropriately designated for all claims listed.
8. An exact legible reproduction or duplicate (other than microfilm or other electronic media) of this affidavit or another type of affidavit of assessment work that you file or will file in the county where each claim is located, must be filed with the BLM on or before December 30 of the calendar year in which the assessment year ends. For mill or tunnel sites, a separate notice of intent to hold must be filed with the BLM on or before December 30. Requirements for filing a notice of intent to hold can be found at 43 CFR 3835.33.
9. A processing fee of \$10 for each claim listed must be remitted to the BLM along with this or any other affidavit of assessment work.

AFFIDAVIT OF ANNUAL ASSESSMENT WORK

WHEN RECORDED, MAIL DOCUMENT TO:

NAME: William O. Young

ADDRESS: 25232 Forest Lake Cir

CITY, STATE, ZIP: Porter, TX 77365

FOR COUNTY RECORDER'S USE

No. of Claims ¹

x \$10/claim

Total due BLM \$ 10

TO ALL WHOM IT MAY CONCERN:

1. The undersigned certifies that at least \$100 per claim was expended for development, labor and improvements, or equivalent value added, as the annual assessment work for the assessment year ending September 1, 2018 for the following contiguous unpatented mining claim(s), located in the County of Maricopa, in the State of Arizona

[illegible]

(Continued on page 2)

2. Type of labor and improvements (specify what was done and give the total value for that labor and improvement to show at least \$100 for each claim). If a geological, geochemical, or geophysical survey was performed, as per 30 U.S.C. 28-1, reference the title of the report of survey, give cost and date of the survey and report, and indicate it was filed with the County Recorder:

Description of Work Performed	Value of Work Performed	Date Work Was Performed
Cleared debris and trash from area and road maintenance. Mined for minerals.	\$180	3/05/2018-3/07/2018

3. Name and mailing address of each person who performed the labor and improvements:

Name (please print)

William O. Young

Current Mailing Address (please print)

25232 Forest Lake Cir. Porter, Tx 77365

4. Name and mailing address of each person who holds and claims the subject mining claim(s) for the valuable minerals contained therein. Be sure to indicate if there is a change of address:

Name (please print)

William O. Young

Current Mailing Address (please print)

25232 Forest Lake Cir. Porter, TX 77365

NEW ADDRESS

RECEIVED
BLM AZ STATE OFFICE
2018 SEP -4 A 11:49
PHOENIX, ARIZONA

5. The undersigned testifies that on the date of March 12, 2018, all monuments required by law were erected upon the subject claim(s), and all notices required by law were posted on the subject claim(s) or copies thereof were in place, and at said date, each corner monument bore or contained

markings sufficient to appropriately designate the corner of the claim to which it pertains and the name of the claim(s).

I hereby certify under penalty of perjury under the laws of the State of Arizona that the foregoing statements are true and correct:

[Signature] Date: 7/30/2018
(Signature of person responsible for above statement)

Title 18 U.S.C. 1001 and 43 U.S.C. 1212 make it a crime for any person knowingly and willfully to make to any department or agency of the United States any false, fictitious or fraudulent statements or representations as to any matter within its jurisdiction.

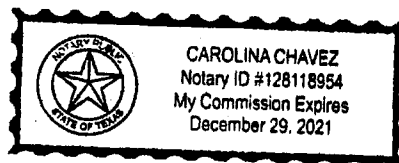
Notary Block

SUBSCRIBED AND SWORN TO before me, this 30 day of July 2018

By: [Signature]
(Signature of Affiant).

Title: Notary Public

My Commission Expires: 12/29/2021



INSTRUCTIONS

1. This is an optional form that may be used to satisfy the requirements for the Bureau of Land Management (BLM) under the provisions of 43 U.S.C. §1744 and 30 U.S.C. §28-28d and the regulations thereunder (43 CFR part 3835). Since local and State laws may vary, you should contact your local and State agencies where the claims are located to ensure all applicable laws and requirements are satisfied.
2. The claimant(s) must fill in the date in paragraph 1 for the applicable assessment year and the county and state where the claims are located.
3. All claim names, BLM serial numbers, legal descriptions, and original county recording information must be listed for the claims pertaining to this assessment notice.
4. The claimant(s) must complete paragraph 2 listing all labor or improvements which were performed on or did benefit the subject mining claims. The value and date of the labor or improvements must also be listed. The total amount of labor or improvements can be listed, but the total expenditure must equal at least \$100 for each claim.
5. The names and current mailing addresses of the person(s) performing the labor shall be listed in paragraph 3.
6. The name and current mailing address of each owner (claimant) of the claims shall be listed in paragraph 4. The mailing address shall be the owner's address and not the address of an agent or anyone representing the claimant. Be sure to note if there has been a change of address.
7. Paragraph 5 shall be completed to show the date it was verified that all monuments required by law were properly erected, all notices were posted, and that corners were appropriately designated for all claims listed.
8. An exact legible reproduction or duplicate (other than microfilm or other electronic media) of this affidavit or another type of affidavit of assessment work that you file or will file in the county where each claim is located, must be filed with the BLM on or before December 30 of the calendar year in which the assessment year ends. For mill or tunnel sites, a separate notice of intent to hold must be filed with the BLM on or before December 30. Requirements for filing a notice of intent to hold can be found at 43 CFR 3835.33.
9. A processing fee of \$10 for each claim listed must be remitted to the BLM along with this or any other affidavit of assessment work.

POSTAL SERVICE.

PR

P

US POSTAGE PAID
\$9.70

PRESS FIRMLY TO SEAL

PRIORITY MAIL
POSTAGE REQUIRED

Origin: 77339
Destination: 85004
0 Lb 2.10 Oz
Aug 29, 18
4641910339-12

1006

PRIORITY MAIL 2-Day®

EXPECTED DELIVERY DAY: 08/31/2018

C041

USPS SIGNATURE TRACKING NUMBER



9510 8110 2004 8241 3220 32

WHEN USED INTERNATIONALLY,
A CUSTOMS DECLARATION
LABEL MAY BE REQUIRED.

FROM:

W. Young
25232 Forest Lake Cir
Poter TX 77365

PHOENIX, ARIZONA

2018 SEP -4 A 11:48

RECEIVED
BLM AZ STATE OFFICE

TO:

Bureau of LAND MANAGEMENT
ARIZONA State Office
One Nth Central Ave.
Ste 800
Phoenix AZ 85004-4427



PS00001000014

EP14F July 2013
OD: 12.5 x 9.5

VISIT US AT USPS.COM®
ORDER FREE SUPPLIES ONLINE

UNITED STATES
POSTAL SERVICE.

This packaging is the property of the U.S. Postal Service® and is provided solely for use in sending Priority Mail® shipments. Misuse may be a violation of federal law. This packaging is not for resale. EP14F © U.S. Postal Service; July 2013; All rights reserved.



This envelope is made from post-consumer waste. Please recycle - again.

United States Department of the Interior**Bureau of Land Management**

DIV OF LANDS, MINRLS & ENERGY

ONE N CENTRAL AVE

PHOENIX, AZ 85004 -4427

Phone: 602-417-9200

Receipt

No:

4257963

Transaction #: 4373533	
Date of Transaction: 09/07/2018	
CUSTOMER:	
	WILLIAMS YOUNG 25230 FOREST LAKE CIR PORTER, TX 77365-5979 US

LINE #	QTY	DESCRIPTION	REMARKS	UNIT PRICE	TOTAL
1	1.00	LOCATABLE MINERALS / MINING CLAIMS- NOT NEW-UNADJUD, ONE AUTH NO. ONLY / MINING CLAIM MONEY RECEIVED CASES: AMC414343/\$20.00	POL 2018/2 WAV	- n/a -	20.00
TOTAL:					\$20.00

PAYMENT INFORMATION			
1	AMOUNT:	20.00	POSTMARKED: N/A
	TYPE:	CHECK	RECEIVED: 09/04/2018
	CHECK NO:	9033	
	NAME:	YOUNG, WILLIAMS 25230 FOREST LAKE CIR PORTER TX 77365-5979 US	

REMARKS

This receipt was generated by the automated BLM Collections and Billing System and is a paper representation of a portion of the official electronic record contained therein.

UNITED STATES
DEPARTMENT OF THE INTERIOR
BUREAU OF LAND MANAGEMENT
**MAINTENANCE FEE PAYMENT FORM FOR
LODE CLAIMS, MILL SITES, AND TUNNEL SITES**

413536
414338
413935

Remitter Name: Richard F. Prehoda
Mailing Address: P.O. Box 91674
City, State, Zip: Los Angeles, CA 90009-1674

☐ Check here if this is a change of address.

FOR COUNTY RECORDER'S USE

No. of claims/sites 4
x \$155 per claim/site
Total due BLM \$ 620.00

1. The maintenance fee may be paid by cash, check, money order, Bureau of Land Management (BLM) Declining Deposit Account, or credit card (VISA, American Express, Discover, or MasterCard). Payments must be remitted to the BLM State Office where your claim or site is recorded and received on or before September 1. If the payment is mailed, the envelope must be postmarked by a bona fide delivery service on or before September 1 and received at the proper BLM State Office within 15 calendar days after the due date. Payments may also be made by telephone using a credit card. A complete listing of BLM State Offices with their addresses and phone numbers can be found at <http://www.blm.gov>.

2. The maintenance fee for the following claim(s)/site(s) applies to the assessment year Sept 1, 2018 to Aug. 31, 2019

CLAIM/SITE NAME	BLM SERIAL NO.
Dunlap	AMC 413543
Tauntie	AMC 414357
Manzanita	AMC 413952
Sombrero	AMC 413967

RECEIVED
BLM AZ STATE OFFICE
2018 SEP -4 A 11:51
PHOENIX, ARIZONA

Use a separate sheet for additional claim/site names, serial numbers, and claimant names and addresses

(Continued on page 2)

#42581

ENTERED
SEP 12 2018
BY: P-AM

INSTRUCTIONS

1. This is an optional form that may be used to satisfy the requirements for the Bureau of Land Management (BLM) under the provisions of 43 U.S.C. §1744 and 30 U.S.C. §28f and the regulations thereunder (43 CFR part 3834). Since local and State laws may vary, you should contact your local and State agencies where the claims are located to ensure all applicable laws and requirements are satisfied.
2. This form should be used to pay the maintenance fee for lode mining claims, mill sites, and tunnel sites only. To pay the maintenance fee for placer mining claims, use Form 3830-5a.
3. Complete the section for the number of claims and the amount being remitted to the BLM.
4. Enter the year in paragraph 2 for the applicable assessment year.
5. List all mining claim or site names and the BLM serial number associated to the claim or site, if the BLM has notified you what the serial number is. Every attempt should be made to include the current BLM serial number for each claim or site listed.
6. The name and current mailing addresses of the person paying the maintenance fee(s) should be listed at the top of the form. If this is a change of address for a claimant, that should also be noted.
7. If needed, an additional sheet can be used to continue listing claim and site names and BLM serial numbers, or the name and current mailing address of additional claimants.
8. If paying by credit card, you must complete the following credit card information on page 3: (a) exact name on the face of the credit card; (b) amount paid; (c) type of card; (d) credit card number; (e) expiration date of the card; and (f) telephone number. You must also sign on page 3 to show authorization to charge the credit card.

NOTICES

THE PRIVACY ACT and 43 CFR 2.48(d) require that you be furnished with the following information in connection with the information requested by this form.

AUTHORITY: 30 U.S.C. 28f and 43 CFR part 3834 permit collection of the information requested by this form.

PRINCIPAL PURPOSE: The BLM will use the information you provide to record the annual maintenance fee payment for the claims and sites listed and to verify that payment has been made in accordance with 30 U.S.C. 28f and 43 CFR part 3834.

ROUTINE USES: The BLM will only disclose this information in accordance with the provisions at 43 CFR 2.56(b) and (c).

EFFECT OF NOT PROVIDING INFORMATION: Disclosure of the requested information is required by 30 U.S.C. 28f and 43 CFR part 3834 for claimants paying the annual maintenance fee. The use of this specific form when paying the maintenance fee is optional. However, when paying the maintenance fee, it is the requested information on this form that is required to be submitted along with the fee. Failure to submit all the required information will delay the BLM's processing of the information and may preclude the BLM's acceptance of the maintenance fee payment, which may result in forfeiture of the mining claim(s) or site(s) by the claimant.



This envelope is made from post-consumer waste. Please recycle - again.

PRIORITY® ★ MAIL ★



DATE OF DELIVERY SPECIFIED*



USPS TRACKING™ INCLUDED*



INSURANCE INCLUDED*



PICKUP AVAILABLE

* Domestic only

WHEN USED INTERNATIONALLY,
A CUSTOMS DECLARATION
LABEL MAY BE REQUIRED.



USPS TRACKING #



9114 9014 9645 0487 5600 36

LA6400R Aug. 2013
7650-17-000-0669

IF July 2013
12.5 x 9.5

PRESS FIRMLY TO SEAL

FROM:

R. Prehoda
P.O. Box 91674
Los Angeles, CA 90009-1674

TO:

BLM
ARIZONA STATE OFFICE
1, N Central Ave
Suite 800
Phoenix, AZ 85004



92395
Date of sale
08/29/18
06 2S00
08259749

SSX

\$6.70

PF
POST

FOLD HERE

RECEIVED
BLM AZ STATE OFFICE
2018 SEP -4 A 11:51
PHOENIX, ARIZONA



UNITED STATES
POSTAL SERVICE®

VISIT US AT USPS.COM®
ORDER FREE SUPPLIES ONLINE

This packaging is the property of the U.S. Postal Service® and is provided solely for use in sending Priority Mail® shipments. Misuse
violation of federal law. This packaging is not for resale. EP14F © U.S. Postal Service; July 2013; All rights reserved.

United States Department of the Interior
Bureau of Land Management
 DIV OF LANDS, MINRLS & ENERGY
 ONE N CENTRAL AVE
 PHOENIX, AZ 85004 -4427
 Phone: 602-417-9200

Receipt

No: 4258171

Transaction #: 4373741	
Date of Transaction: 09/07/2018	
CUSTOMER:	
RICHARD PREHODA PO BOX 91674 LOS ANGELES, CA 90009-1674 US	

LINE #	QTY	DESCRIPTION	REMARKS	UNIT PRICE	TOTAL
1	1.00	LOCATABLE MINERALS / MINING CLAIMS- NOT NEW-UNADJUD, ONE AUTH NO. ONLY / MINING CLAIM MONEY RECEIVED CASES: AMC413543/\$620.00	MAINT 2019/4	- n/a -	620.00
TOTAL:					\$620.00

PAYMENT INFORMATION			
NOTE: Items will appear on credit card statement as "Bureau of Land Mgmt CO".			
1	AMOUNT:	620.00	POSTMARKED: N/A
	TYPE:	CREDIT CARD	RECEIVED: 09/04/2018
	NAME:	PREHODA, RICHARD PO BOX 91674 LOS ANGELES CA 90009-1674 US	
	CARD NO:	XXXXXXXXXXXX0893	AUTH CODE: 105603
	NAME ON CARD:	R P	
	SIGNATURE:		

REMARKS

This receipt was generated by the automated BLM Collections and Billing System and is a paper representation of a portion of the official electronic record contained therein.

UNITED STATES
DEPARTMENT OF THE INTERIOR
BUREAU OF LAND MANAGEMENT
MAINTENANCE FEE WAIVER CERTIFICATION

SEE INSTRUCTIONS ON PAGE 2

FORM APPROVED
OMB NO. 1004-0114
Expires: January 31, 2020

1. This small miner waiver is filed for the assessment year beginning on September 1, 2018 and ending on September 1, 2019.
2. The undersigned and all related parties owned ten or fewer mining claims, mill, or tunnel sites located and maintained on Federal lands in the United States of America on September 1, 2017.
3. The undersigned have performed the assessment work required by law for each mining claim listed prior to filing this waiver and understand that by filing this form, the undersigned must file an affidavit of assessment work with the Bureau of Land Management (BLM) by the December 30th following the filing of this waiver.
4. The undersigned understand that if the assessment work obligation has not yet come due under 30 U.S.C. 28 (for those claims in their first assessment year only), a notice of intent to hold reciting this condition must be recorded by the December 30th following the filing of this waiver.
5. The undersigned understand that mill and tunnel sites may also be listed on this waiver and be waived from payment of the maintenance fee, and that a notice of intent to hold for these sites is required to be filed with the BLM by the December 30th following the filing of this waiver.
6. The undersigned understand and acknowledge that pursuant to 43 U.S.C. 1212 and 18 U.S.C. 1001, the filing or recording of a false, fictitious, or fraudulent document with the BLM may result in a fine of up to \$250,000, a prison term not to exceed five years, or both.
7. The mining claims, mill or tunnel sites for which this waiver from payment of the maintenance fees is requested are:

CLAIM OR SITE NAME	BLM RECORDATION SERIAL NUMBER
1. Complex	AMC414343 (913)
2. Golden Glow #3	AMC433773
3.	
4.	
5.	
6.	
7.	
8.	
9.	
10.	

RECEIVED
BLM AZ STATE OFFICE
2018 SEP -4 A 11:48
PHOENIX, ARIZONA

The owner(s) (claimants) of the above mining claims and sites are:

408 William O. Young

(Owner's Name - Please Print)

25230 Forest Lake Cir.

(Owner's Mailing Address)

(Owner's Signature)

Porter

(City)

TX

(State)

77365

(Zip Code)

*** New Address ***

(Owner's Name - Please Print)

(Owner's Signature)

(Owner's Mailing Address)

(City)

(State)

(Zip Code)

(Owner's Name - Please Print)

ENTERED SEP 14 2018

(Owner's Mailing Address)

(City)

(State)

(Zip Code)

(Owner's Name - Please Print)

(Owner's Signature)

(Owner's Mailing Address)

(City)

(State)

(Zip Code)

(Continued on page 2)

4257963

Customer Name Update Screen

System ID: MC

Name:	YOUNG WILLIAM O	Lookup	
Proprietor #:	2342044	Renumber To:	
Category:	P - PRIVATE		
Address:	25230 FOREST LAKE CIR		
City:	PORTER		
State:	TX	Lookup	
Zip:	773655979		
	<input type="checkbox"/> UNDELIVERABLE		
	<input type="checkbox"/> No Annual Reminders		
Email:			
Phone:			

AC 170
ENTERED SEP 14 2018
PB

Save

Save/Override DataFlux

Delete

Renumber

Customer details successfully saved for Customer Id 2342044

YOUNG WILLIAM O[2342044], 3338 LAUREL CREST DR, , KINGWOOD, TX, 773392245, P, MATCHED

↑ previous Address

Cancel



Brown, Pauline <paulinebrown@blm.gov>

Extended due date, maintenance fees and waivers received after 9/4/18

Guenaga, Elaine <eguenaga@blm.gov>

Thu, Sep 6, 2018 at 10:36 AM

To: BLM_WO_Mining_Law_Adjudication <blm_wo_mining_law_adjudication1@blm.gov>

Good morning everyone.

Just a reminder, with the due date for maintenance fees and waivers extended to 9/4/18 because of the 1st falling on a day the office was closed, use 9/4 for those filings received in your office on 9/4. For those filings that were postmarked on or before 9/4/18, and received within 15 days of the 9/4/18 deadline, use the date of the postmark as the action date. See Handbook 3830-1 at III -F(3)(b(3)(a), on pages III-16-17. For forfeit and void decisions, however, use 9/1/18 as the forfeiture date. If you have any questions, please let me know.

Best regards,

Elaine Guenaga
Mineral Leasing and Mining Law Specialist
Mining Claim National Data Steward
WO-320 Division of Solid Minerals
(775) 861-6539 Office
(775) 276-0287 Cell
(775) 861-6710 Fax

DEPARTMENT OF THE INTERIOR
BUREAU OF LAND MANAGEMENT
MINING CLAIMS

Run Date/Time: 8/20/2018

MC Maintenance Fees Paid Through the BLM Pay Portal
(by Date Paid)

Page 138 Of 316

CBS Receipt: 4232772

Printed For Lead File # AMC414338

Agency Tracking ID: 1534022581

Assessment Year: 2019

Paid On: 8/11/2018

Number of BLM Serial Nr: 1

Total Amount Paid: \$155.00

Claim Name	BLM Serial No	Lead File No	Amount Paid
HIDDEN TRAIL MINE	AMC414354	AMC414338	\$155.00

United States Department of the Interior**Bureau of Land Management**

BUSINESS & SUPPORT SVCS DIV

ONE N CENTRAL AVE SUITE 800

PHOENIX, AZ 85004 -4427

Phone: 602-417-9200

Receipt

No: 4232772

Transaction #: 4348083**Date of Transaction:** 08/11/2018**CUSTOMER:**

ADA M RACHAL
16271 N 159TH AVE
SURPRISE, AZ 85374 US

LINE #	QTY	DESCRIPTION	REMARKS	UNIT PRICE	TOTAL
1	1.00	LOCATABLE MINERALS / MINING CLAIMS- NOT NEW-UNADJUD, ONE AUTH NO. ONLY / MINING CLAIM MONEY RECEIVED CASES: AMC414354/\$155.00		- n/a -	155.00
TOTAL:					\$155.00

PAYMENT INFORMATION

NOTE: Items will appear on credit card statement as "BLM O Mining Claim".

1	AMOUNT:	155.00	POSTMARKED:	N/A
	TYPE:	CREDIT CARD	RECEIVED:	08/11/2018
	NAME:	ADA M RACHAL 16271 N 159TH AVE SURPRISE AZ 85374 US		
	CARD NO:	XXXXXXXXXXXX1527	AUTH CODE:	996920
	NAME ON CARD:	ADA M RACHAL		
	SIGNATURE:			

REMARKS

This receipt was generated by the automated BLM Collections and Billing System and is a paper representation of a portion of the official electronic record contained therein.

3
Amc 413285
413536
413935

414338
415410
422952

FEE# 2018038238

OFFICIAL RECORDS
OF MOHAVE COUNTY
KRISTI BLAIR,
COUNTY RECORDER



08/01/2018 02:34 PM Fee: \$10.00

PAGE: 1 of 3

NOTICE OF INTENTION TO HOLD MINING CLAIMS/SITES

When Recorded Return Document to:

Darryl Lynnes
23855 Hazelwood Dr
Morano Valley AZ
92557

☐ Check here if this is a change of address.

Telephone: 951-616-9652

E-mail Address: _____

BLM
Date
Stamp

RECEIVED
BLM AZ STATE OFFICE
2018 AUG 24 P 1:47
PHOENIX, ARIZONA

PMT REC'D 8/27/18

I (We) intend to hold the claims(s) and/or site(s) listed below for the calendar year 2018 and I (We) have filed or will file a Notice of Intent to Hold in the county where the claim (s) is located.

Reason for filing a Notice of Intent to Hold instead of an assessment work filing (check one):

- ☒ Maintenance fee was paid to maintain claim(s) during this assessment year.
☐ Mill or tunnel sites.
☐ Claim(s) was located during the current assessment year.
☐ BLM has deferred assessment work (attach copy of decision granting deferment, or pending petition for deferment including date petition was filed.)

R#4245833, NoE
PROCESSED w/ date of
8/29/18. PB

Line No.	AMC NUMBER	CLAIM/SITE NAME	COUNTY RECORDER DATA (If available)	TWP	RNG	SEC
1	414340	Blue Balls	2012 011974	20N	15W	23
2	415413	Milky Way	2012 019890	11N	15W	36
3	413285	Argyle mine	2012 000447	26N	21W	5-18
4	413538	Billy The Kid	2012 2004491	26N	21W	3
5	413542	DeTriTal	2012 004486	24N	20W	15
6	413387	FAT Jack	2012 000449	26N	21W	9-18
7	413288	Frenchman	2012 000450	26N	21W	4
8	413948	Hidden Treasure	2012 007160	23N	18W	11
9	413552	Mallory	2012 004503	26N	21W	35
10	413289	Lily	2012 000451	26N	21W	9

AC 481
ENTERED AUG 29 2018
PB

#4245833

Form: MCF110
Revised July 2014
Page 1 of 2

NOTICE OF INTENTION TO HOLD MINING CLAIMS/SITES
page 2

BLM Date Stamp	RECEIVED BLM AZ STATE OFFICE 2018 AUG 24 P 1:47 PHOENIX, ARIZONA
----------------------	---

1. State of Arizona, County of MOHAVE

2. I (Name) DARYL LYNDES

3. Reside at (Address) 23855 HAZELWOOD DR

City MORENO VALLEY County RIVERSIDE State CA Zip 92557 being duly sworn, depose and say that I am a citizen of the United States, more than eighteen years of age, that all of the facts set forth in this notice, subject to the provisions and penalties of 18 U.S.C. 1001 pertaining to the filing of false, fictitious, or fraudulent statements with the United States, are true and correct according to the best of my knowledge, information and belief.

4. Owner's name and address (If not shown in Items 1-3 above). _____

5. Dated: 7/27/18 Signature: [Signature]

Bureau of Land Management
Arizona State Office
www.blm.gov/az

No. of Claims: _____ x \$10 = _____
Check No: _____ Init. _____
Receipt No.: _____
For BLM Use Only

Amc 422952

NOTICE OF INTENTION TO HOLD MINING CLAIMS/SITES

When Recorded Return Document to:

DARYL LYNES
23855 Hazelwood Dr
Moreno Valley
CA 92557

☐ Check here if this is a change of address.

Telephone: _____

E-mail Address: _____

BLM
Date
Stamp

RECEIVED
BLM AZ STATE OFFICE
2018 AUG 24 P 1:47
PHOENIX, ARIZONA

I (We) intend to hold the claims(s) and/or site(s) listed below for the calendar year 2019, and I (We) have filed or will file a Notice of Intent to Hold in the county where the claim (s) is located.

Reason for filing a Notice of Intent to Hold instead of an assessment work filing (check one):

- ☒ Maintenance fee was paid to maintain claim(s) during this assessment year.
☐ Mill or tunnel sites.
☐ Claim(s) was located during the current assessment year.
☐ BLM has deferred assessment work (attach copy of decision granting deferment, or pending petition for deferment including date petition was filed.)

Line No.	AMC NUMBER	CLAIM/SITE NAME	COUNTY RECORDER DATA (If available)	TWP	RNG	SEC
1	422953	Gold Gusher		4N	13W	7
2						
3						
4						
5						
6						
7						
8						
9						
10						

NOTICE OF INTENTION TO HOLD MINING CLAIMS/SITES
page 2

RECEIVED BLM AZ STATE OFFICE 2018 AUG 24 P 1:47 PHOENIX, ARIZONA	BLM Date Stamp
---	----------------------

1. State of Arizona, County of LA PAZ
2. I (Name) DARYL LYNNE
3. Reside at (Address) 23855 Hazelwood Dr
City Moreno Valley County Riverside State CA Zip 92557 being duly sworn, depose and say that I am a citizen of the United States, more than eighteen years of age, that all of the facts set forth in this notice, subject to the provisions and penalties of 18 U.S.C. 1001 pertaining to the filing of false, fictitious, or fraudulent statements with the United States, are true and correct according to the best of my knowledge, information and belief.
4. Owner's name and address (If not shown in Items 1-3 above). _____
5. Dated: 7/27/18 Signature: [Signature]

Bureau of Land Management
Arizona State Office
www.blm.gov/az

No. of Claims: _____ x \$10 = _____
Check No: _____ Init. _____
Receipt No.: _____
For BLM Use Only

1

**DOCUMENTS RECEIVED
WITHOUT CHECK/PAYMENT**

Received from: Darryll Lynnes
23855 Hazelwood Dr.
Moreno Valley, CA 92557

Number of pages: 5

Date Received: 8/24/18

Method of delivery: USPS

Tracking #: 0

MAILROOM

Signature: P Davis Date: 8/24/18

Printed Name: P Davis

PUBLIC ROOM

Signature: Eric Gong Date: 8/24/18

Printed Name: ERIC GONG

SUPERVISOR

Signature: _____ Date: _____

Printed Name: _____

called left
msg. 8/27/18
called back &
gave CC info
8/27/18

DEPARTMENT OF THE INTERIOR
BUREAU OF LAND MANAGEMENT
Mining Claims

CUSTOMER INFORMATION

Admin State:
Geo State:

AZ
AZ

LYNNES DARYLL
23855 HAZELWOOD DR
MORENO VALLEY CA 92557-3933

Int Rel:

CLAIMANT

Customer ID:

2326742

Serial Number	Lead Serial Number	Claim Name	County	D	Case Type	Last A Yr	Location Date	Meridian Township Range Section	Subdiv
AMC413285	AMC413285	ARGYLE MINE	MOHAVE	A	LODE	2019	12/07/2011	14 0260N 0210W 005	SW
								14 0260N 0210W 008	NW
AMC413287	AMC413285	FAT JACK	MOHAVE	A	LODE	2019	12/07/2011	14 0260N 0210W 008	NE
								14 0260N 0210W 009	NW
AMC413288	AMC413285	FRENCHMEN MINE	MOHAVE	A	LODE	2019	12/07/2011	14 0260N 0210W 004	SW
AMC413289	AMC413285	LILY MINE	MOHAVE	A	LODE	2019	12/07/2011	14 0260N 0210W 009	NW
AMC413538	AMC413536	BILLY THE KID	MOHAVE	A	LODE	2019	12/08/2011	14 0260N 0210W 003	NW,SW
AMC413542	AMC413536	DETRITAL	MOHAVE	A	LODE	2019	01/08/2012	14 0240N 0200W 015	NE
AMC413552	AMC413536	MALLORY	MOHAVE	A	LODE	2019	12/08/2011	14 0260N 0210W 035	SW
AMC413557	AMC413536	PORTER MINE	MOHAVE	A	LODE	2019	12/08/2011	14 0260N 0210W 003	NW
AMC413559	AMC413536	QUINN	MOHAVE	A	LODE	2019	12/08/2011	14 0260N 0210W 026	SW
AMC413948	AMC413935	HIDDEN TREASURE	MOHAVE	A	LODE	2019	01/12/2012	14 0230N 0180W 011	NE,SE
AMC413959	AMC413935	MONEY FALLS	MOHAVE	A	LODE	2019	01/12/2012	14 0230N 0180W 001	SW
								14 0230N 0180W 012	NW
AMC414340	AMC414338	BLUE BALLS	MOHAVE	A	LODE	2019	02/10/2012	14 0200N 0150W 023	NE,SE
AMC415413	AMC415410	MILKY WAY	MOHAVE	A	LODE	2019	03/17/2012	14 0110N 0150W 036	SW
AMC422953	AMC422952	GOLD GUZZLER	LA PAZ	A	LODE	2019	03/07/2013	14 0040N 0130W 007	SW,SE

DARYL LYNNE
23855 Hazelwood Dr
Moreno Valley CA
92557

SN BERNARDINO CA 924

21 AUG 2018 PM 6 L



Bureau of Land Management
1 N Central Ave
Suite 800
Phoenix AZ
85004

RECEIVED
BLM AZ STATE OFFICE
2018 AUG 24 P 1:47
PHOENIX, ARIZONA

85004-442700



United States Department of the Interior
Bureau of Land Management
 DIV OF LANDS, MINRLS & ENERGY
 ONE N CENTRAL AVE
 PHOENIX, AZ 85004 -4427
 Phone: 602-417-9200

Receipt

No: 4245833

Transaction #: 4361286	
Date of Transaction: 08/27/2018	<i>Ac 481 dated 8/27/18</i>
CUSTOMER: ENTERED AUG 29 2018	
DARYLL W LYNNE 23855 HAZELWOOD DR MORENO VALLEY, CA 92557-3933 US	<i>(2018) JB</i>

LINE #	QTY	DESCRIPTION	REMARKS	UNIT PRICE	TOTAL
1	1.00	LOCATABLE MINERALS / MINING CLAIMS- NOT NEW-UNADJUD, ONE AUTH NO. ONLY / MINING CLAIM MONEY RECEIVED CASES: AMC414340/\$140.00	NOI 2018/14	- n/a -	140.00
TOTAL:					\$140.00

PAYMENT INFORMATION			
NOTE: Items will appear on credit card statement as "Bureau of Land Mgmt CO".			
1	AMOUNT:	140.00	POSTMARKED: N/A
	TYPE:	CREDIT CARD	RECEIVED: 08/27/2018
	NAME:	LYNNE, DARYLL W 23855 HAZELWOOD DR MORENO VALLEY CA 92557-3933 US	
	CARD NO:	XXXXXXXXXXXX1021	AUTH CODE: 184573
	NAME ON CARD:	RUSSELL LYNNE	
	SIGNATURE:		

REMARKS

This receipt was generated by the automated BLM Collections and Billing System and is a paper representation of a portion of the official electronic record contained therein.

UNITED STATES
DEPARTMENT OF THE INTERIOR
BUREAU OF LAND MANAGEMENT
MAINTENANCE FEE PAYMENT FORM FOR
LODE CLAIMS, MILL SITES, AND TUNNEL SITES

414338

Remitter Name: Anthony J Mallia

Mailing Address: PO Box 104

City, State, Zip: Oxford MI 48371

☐ Check here if this is a change of address.



FEE# 2018019443

OFFICIAL RECORDS
OF MOHAVE COUNTY
KRISTI BLAIR,
COUNTY RECORDER



04/19/2018 10:14 AM Fee: \$10.00

PAGE: 1 of 3

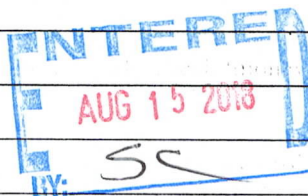
No. of claims/sites 1
x \$155 per claim/site
Total due BLM \$ 155

4234975

1. The maintenance fee may be paid by cash, check, money order, Bureau of Land Management (BLM) Declining Deposit Account, or credit card (VISA, American Express, Discover, or MasterCard). Payments must be remitted to the BLM State Office where your claim or site is recorded and received on or before September 1. If the payment is mailed, the envelope must be postmarked by a bona fide delivery service on or before September 1 and received at the proper BLM State Office within 15 calendar days after the due date. Payments may also be made by telephone using a credit card. A complete listing of BLM State Offices with their addresses and phone numbers can be found at <http://www.blm.gov>.

2. The maintenance fee for the following claim(s)/site(s) applies to the assessment year 2019.

CLAIM/SITE NAME	BLM SERIAL NO.
Green Quartz Mine	AMC 414353



RECEIVED
BLM AZ STATE OFFICE
2018 AUG 13 P 2:51
PHOENIX, ARIZONA

Use a separate sheet for additional claim/site names, serial numbers, and claimant names and addresses.

INSTRUCTIONS

1. This is an optional form that may be used to satisfy the requirements for the Bureau of Land Management (BLM) under the provisions of 43 U.S.C. §1744 and 30 U.S.C. §28f and the regulations thereunder (43 CFR part 3834). Since local and State laws may vary, you should contact your local and State agencies where the claims are located to ensure all applicable laws and requirements are satisfied.
2. This form should be used to pay the maintenance fee for lode mining claims, mill sites, and tunnel sites only. To pay the maintenance fee for placer mining claims, use Form 3830-5a.
3. Complete the section for the number of claims and the amount being remitted to the BLM.
4. Enter the year in paragraph 2 for the applicable assessment year.
5. List all mining claim or site names and the BLM serial number associated to the claim or site, if the BLM has notified you what the serial number is. Every attempt should be made to include the current BLM serial number for each claim or site listed.
6. The name and current mailing addresses of the person paying the maintenance fee(s) should be listed at the top of the form. If this is a change of address for a claimant, that should also be noted.
7. If needed, an additional sheet can be used to continue listing claim and site names and BLM serial numbers, or the name and current mailing address of additional claimants.
8. If paying by credit card, you must complete the following credit card information on page 3: (a) exact name on the face of the credit card; (b) amount paid; (c) type of card; (d) credit card number; (e) expiration date of the card; and (f) telephone number. You must also sign on page 3 to show authorization to charge the credit card.

NOTICES

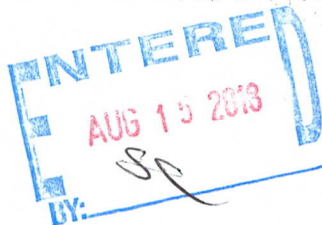
THE PRIVACY ACT and 43 CFR 2.48(d) require that you be furnished with the following information in connection with the information requested by this form.

AUTHORITY: 30 U.S.C. 28f and 43 CFR part 3834 permit collection of the information requested by this form.

PRINCIPAL PURPOSE: The BLM will use the information you provide to record the annual maintenance fee payment for the claims and sites listed and to verify that payment has been made in accordance with 30 U.S.C. 28f and 43 CFR part 3834.

ROUTINE USES: The BLM will only disclose this information in accordance with the provisions at 43 CFR 2.56(b) and (c).

EFFECT OF NOT PROVIDING INFORMATION: Disclosure of the requested information is required by 30 U.S.C. 28f and 43 CFR part 3834 for claimants paying the annual maintenance fee. The use of this specific form when paying the maintenance fee is optional. However, when paying the maintenance fee, it is the requested information on this form that is required to be submitted along with the fee. Failure to submit all the required information will delay the BLM's processing of the information and may preclude the BLM's acceptance of the maintenance fee payment, which may result in forfeiture of the mining claim(s) or site(s) by the claimant.



RECEIVED
BLM AZ STATE OFFICE
2010 AUG 13 P 2:52
PHOENIX, ARIZONA

Annual Assessment Notarize Page

Claimant Name Anthony James Mallia

Claimant Address P.O. box 104

City, State, Zip 2xroad MI 48371

Name & Address of Preparer:	
SIGNED <u>[Signature]</u> Signature of Claim owner	
BY <u>Anthony James Mallia</u> Printed name of Claim owner	
STATE OF <u>Michigan</u>	
COUNTY OF <u>Cassand</u>	
On the <u>30th</u> day of <u>March</u> , 2018, <u>Anthony Mallia</u> did personally appear before me, the	
Undersigned notary public in and for the County of <u>Cassand</u> , in said State of <u>Michigan</u>	
Who acknowledged to me that he/she signed it freely and voluntarily for the purposes therein mentioned?	
Notary Public of <u>Michigan</u>	KATELYN HEEKE NOTARY PUBLIC, STATE OF MI COUNTY OF LAPEER MY COMMISSION EXPIRES Jun 25, 2023 ACTING IN COUNTY OF <u>Cassand</u>
My commission expires on: <u>6/25/23</u>	



RECEIVED
BLM AZ STATE OFFICE
2018 AUG 13 P 2:52
PHOENIX, ARIZONA

R Wagner
PO Box 104
Oxford, mi
48371

RECEIVED
BLM AZ STATE OFFICE
2018 AUG 13 P 2:51
PHOENIX, ARIZONA



BLM Arizona State Office
One North Central Ave., Ste 800
Phoenix, AZ.
85004-4427


PRIORITY®
★ MAIL ★

FLAT RATE ENVELOPE
ONE RATE ★ ANY WEIGHT*

APPLY PRIORITY MAIL POSTAGE HERE



1004



85004


U.S. POSTAGE
PAID
SAGINAW, MI
48603
AUG 09, 18
AMOUNT

\$6.70

R2304N117138-01

Expected Delivery Day: 08/11/2018

USPS TRACKING NUMBER



9505 5120 0851 8221 3539 26

RECEIVED
BLM AZ STATE OFFICE

2018 AUG 13 P 2:51

PHOENIX, ARIZONA

EP1411 July 2015 Outer Dimension: 10 x 5

**PRIORITY®
★ MAIL ★**

Label 107R, July 2013

FLAT RATE ENVELOPE
ONE RATE ★ ANY WEIGHT*

UNITED STATES
POSTAL SERVICE®
For Domestic Use Only



DATE OF DELIVERY SPECIFIED*



USPS TRACKING™ INCLUDED*



INSURANCE INCLUDED*



PICKUP AVAILABLE

* Domestic only

VISIT US AT USPS.COM®
ORDER FREE SUPPLIES ONLINE

TRACKED

For Domestic Use Only


UNITED STATES
POSTAL SERVICE®



**UNITED STATES
POSTAL SERVICE®**

EP14H July 2013

OD: 10 x 5



PS00001000064

* Domestic only.

EAL

This packaging is the property of the U.S. Postal Service® and is provided solely for use in sending Priority Mail® shipments. Misuse may be a violation of federal law. This packaging is not for resale.

United States Department of the Interior
Bureau of Land Management
DIV OF LANDS, MINRLS & ENERGY
ONE N CENTRAL AVE
PHOENIX, AZ 85004 -4427
Phone: 602-417-9200

Receipt

No: 4234975


Transaction #: 4350324	
Date of Transaction: 08/14/2018	
CUSTOMER:	
	ANTHONY MALLIA PO BOX 104 OXFORD, MI 48371-0104 US

LINE #	QTY	DESCRIPTION	REMARKS	UNIT PRICE	TOTAL
1	1.00	LOCATABLE MINERALS / MINING CLAIMS- NOT NEW-UNADJUD, ONE AUTH NO. ONLY / MINING CLAIM MONEY RECEIVED CASES: AMC414353/\$155.00	2019 MAINT (1)	- n/a -	155.00
TOTAL:					\$155.00

PAYMENT INFORMATION				
1	AMOUNT:	155.00	POSTMARKED:	N/A
	TYPE:	CHECK	RECEIVED:	08/14/2018
	CHECK NO:	1018		
	NAME:	WAGNER, ROBERT K 2424 TENNIS CT BLDG 11 BAY CITY MI 48706 US		

REMARKS

This receipt was generated by the automated BLM Collections and Billing System and is a paper representation of a portion of the official electronic record contained therein.

ENTERED
AUG 15 2018
BY: 

UNITED STATES
DEPARTMENT OF THE INTERIOR
BUREAU OF LAND MANAGEMENT
MAINTENANCE FEE PAYMENT FORM
FOR PLACER MINING CLAIMS

414338

Remitter Name: RICHARD E. BARNETT
Mailing Address: 2219 DOUBLE BRANCH Rd.
City, State, Zip: COLUMBIA TN 38401
email: goldbuster103@gmail.com
☐ Check here if this is a change of address.

FOR COUNTY RECORDER'S USE

No. of claims 1
Total due BLM \$ 155.00

1. The maintenance fee may be paid by cash, check, money order, Bureau of Land Management (BLM) Declining Deposit Account, or credit card (VISA, American Express, Discover, or MasterCard). Payments must be remitted to the BLM State Office where your claim or site is recorded and received on or before September 1. If the payment is mailed, the envelope must be postmarked by a bona fide delivery service on or before September 1 and received at the proper BLM State Office within 15 calendar days after the due date. Payments may also be made by telephone using a credit card. A complete listing of BLM State Offices with their addresses and phone numbers can be found at <http://www.blm.gov>.
2. The maintenance fee for the following claim(s) applies to the assessment year 2019.

CLAIM NAME	BLM SERIAL NO.	ACRES IN CLAIM	PAYMENT DUE TO THE BLM (See Instructions on Page 2)
CONE	414344	20	\$155.00

Use a separate sheet for additional claim names, serial numbers, and claimant names and addresses.

#4226902

COMPLETE THE FOLLOWING FOR CREDIT CARD PAYMENTS:

Exact name as shown on credit card: _____

Amount Paid: \$ _____

Type of Card: ☐ VISA ☐ MASTERCARD ☐ DISCOVER ☐ AMERICAN EXPRESS

CREDIT CARD NUMBER

--	--	--	--	--	--	--	--	--	--	--	--	--	--	--	--	--	--

Expiration Date: _____ Telephone No.: _____

Signature: _____

Title 18 U.S.C. 1001 and 43 U.S.C. 1212 make it a crime for any person knowingly and willfully to make to any department or agency of the United States any false, fictitious or fraudulent statements or representations as to any matter within its jurisdiction.

**NOTE TO BLM EMPLOYEES: DETACH THIS PAGE BEFORE
FILING THIS FORM IN APPLICABLE CASE FILES.**

RECEIVED
BLM ARIZONA OFFICE
2018 AUG -2 P 1:51
PHOENIX, ARIZONA

Mr Richard E Barnett
2219 Double Branch Rd
Columbia, TN 38401

NASHVILLE TN 370

30 JUL 2018 PM 2 L



RECEIVED
BLM AZ STATE OFFICE

2018 AUG -2 P 1:57

PHOENIX, ARIZONA

U.S. DEPT. of INTERIOR

BLM

AZ STATE OFFICE

1 NORTH CENTRAL AVE. Suite 800

Phoenix, ARIZONA 85004-4427

85004-442701

United States Department of the Interior
Bureau of Land Management
 DIV OF LANDS, MINRLS & ENERGY
 ONE N CENTRAL AVE
 PHOENIX, AZ 85004 -4427
 Phone: 602-417-9200

Receipt

No: 4226902

Transaction #: 4342158	
Date of Transaction: 08/03/2018	
CUSTOMER:	
RICHARD E BARNETT 2219 DOUBLE BRANCH RD COLUMBIA, TN 38401-6164 US	

LINE #	QTY	DESCRIPTION	REMARKS	UNIT PRICE	TOTAL
1	1.00	LOCATABLE MINERALS / MINING CLAIMS- NOT NEW-UNADJUD, ONE AUTH NO. ONLY / MINING CLAIM MONEY RECEIVED CASES: AMC414344/\$155.00	MAINT 2019/1	- n/a -	155.00
TOTAL:					\$155.00

PAYMENT INFORMATION			
1	AMOUNT:	155.00	POSTMARKED: N/A
	TYPE:	CHECK	RECEIVED: 08/02/2018
	CHECK NO:	3041	
	NAME:	BARNETT, RICHARD E 2219 DOUBLE BRANCH RD COLUMBIA TN 38401-6164 US	

REMARKS

This receipt was generated by the automated BLM Collections and Billing System and is a paper representation of a portion of the official electronic record contained therein.

Run Date: 08/01/18

Run Time: 05:44 PM

**DEPARTMENT OF THE INTERIOR
BUREAU OF LAND MANAGEMENT
MINING CLAIMS**

MC Maintenance Fees Paid Through the BLM Pay Portal

CBS Receipt: 4221197

Printed For Lead File # AMC414338

Agency Tracking ID: 1532727447

Assessment Year: 2019

Number of BLM Serial Nr: 14

Paid On: 07/27/2018

Total Amount Paid: \$2,170.00

Claim Name	BLM Serial No	Lead File No	Amount Paid
ARGYLE MINE	AMC413285	AMC413285	\$155.00
FAT JACK	AMC413287	AMC413285	\$155.00
FRENCHMEN MINE	AMC413288	AMC413285	\$155.00
LILY MINE	AMC413289	AMC413285	\$155.00
BILLY THE KID	AMC413538	AMC413536	\$155.00
DETRITAL	AMC413542	AMC413536	\$155.00
MALLORY	AMC413552	AMC413536	\$155.00
PORTER MINE	AMC413557	AMC413536	\$155.00
QUINN	AMC413559	AMC413536	\$155.00
HIDDEN TREASURE	AMC413948	AMC413935	\$155.00
MONEY FALLS	AMC413959	AMC413935	\$155.00
BLUE BALLS	AMC414340	AMC414338	\$155.00
MILKY WAY	AMC415413	AMC415410	\$155.00
GOLD GUZZLER	AMC422953	AMC422952	\$155.00

NO WARRANTY IS MADE BY BLM FOR USE OF THE DATA FOR PURPOSES NOT INTENDED BY BLM

United States Department of the Interior**Bureau of Land Management**

BUSINESS & SUPPORT SVCS DIV

ONE N CENTRAL AVE SUITE 800

PHOENIX, AZ 85004 -4427

Phone: 602-417-9200

Receipt

No:

4221197

Transaction #: 4336399**Date of Transaction:** 07/27/2018

CUSTOMER:

RUSSELL LYNNE
 3227 PROGRESS CIRCLE
 MIRA LOMA, CA 91752 US

LINE #	QTY	DESCRIPTION	REMARKS	UNIT PRICE	TOTAL
1	1.00	LOCATABLE MINERALS / MINING CLAIMS- NOT NEW-UNADJUD, ONE AUTH NO. ONLY / MINING CLAIM MONEY RECEIVED CASES: AMC413285/\$2170.00		- n/a -	2170.00
TOTAL:					\$2,170.00

PAYMENT INFORMATION			
NOTE: Items will appear on credit card statement as "BLM O Mining Claim".			
1	AMOUNT:	2170.00	POSTMARKED: N/A
	TYPE:	CREDIT CARD	RECEIVED: 07/27/2018
	NAME:	RUSSELL LYNNE 3227 PROGRESS CIRCLE MIRA LOMA CA 91752 US	
	CARD NO:	XXXXXXXXXXXX1021	AUTH CODE: 291512
	NAME ON CARD:	RUSSELL LYNNE	
	SIGNATURE:		

REMARKS

This receipt was generated by the automated BLM Collections and Billing System and is a paper representation of a portion of the official electronic record contained therein.

Run Date: 07/23/18

Run Time: 04:31 PM

**DEPARTMENT OF THE INTERIOR
BUREAU OF LAND MANAGEMENT
MINING CLAIMS**

MC Maintenance Fees Paid Through the BLM Pay Portal

CBS Receipt: 4206925

Printed For Lead File # AMC414338

Agency Tracking ID: 1530978846

Assessment Year: 2019

Number of BLM Serial Nr: 4

Paid On: 07/07/2018

Total Amount Paid: \$620.00

Claim Name	BLM Serial No	Lead File No	Amount Paid
TUNNELL	AMC414375	AMC414338	\$155.00
EYRE MINE	AMC414497	AMC414489	\$155.00
CHARTER	AMC415912	AMC415905	\$155.00
CHINAMAN	AMC421163	AMC421163	\$155.00

United States Department of the Interior**Bureau of Land Management**

BUSINESS & SUPPORT SVCS DIV

ONE N CENTRAL AVE SUITE 800

PHOENIX, AZ 85004 -4427

Phone: 602-417-9200

Receipt

No:

4206925

Transaction #: 4321899**Date of Transaction:** 07/07/2018**CUSTOMER:**ALVIN IKEDA
95 BURNETT AVE S
RENTON, WA 98057 US

LINE #	QTY	DESCRIPTION	REMARKS	UNIT PRICE	TOTAL
1	1.00	LOCATABLE MINERALS / MINING CLAIMS- NOT NEW-UNADJUD, ONE AUTH NO. ONLY / MINING CLAIM MONEY RECEIVED CASES: AMC414375/\$620.00		- n/a -	620.00
TOTAL:					\$620.00

PAYMENT INFORMATION

NOTE: Items will appear on credit card statement as "BLM O Mining Claim".

1	AMOUNT:	620.00	POSTMARKED:	N/A
	TYPE:	CREDIT CARD	RECEIVED:	07/07/2018
	NAME:	ALVIN IKEDA 95 BURNETT AVE S RENTON WA 98057 US		
	CARD NO:	XXXXXXXXXXXX4666	AUTH CODE:	08519I
	NAME ON CARD:	ALVIN IKEDA		
	SIGNATURE:			

REMARKS

This receipt was generated by the automated BLM Collections and Billing System and is a paper representation of a portion of the official electronic record contained therein.

ENTERED
SEP 11 2017
BY: *R. Am*

INSTRUCTIONS

1. This is an optional form that may be used to satisfy the requirements for the Bureau of Land Management (BLM) under the provisions of 43 U.S.C. §1744 and 30 U.S.C. §28f and the regulations thereunder (43 CFR part 3834). Since local and State laws may vary, you should contact your local and State agencies where the claims are located to ensure all applicable laws and requirements are satisfied.
2. This form should be used to pay the maintenance fee for lode mining claims, mill sites, and tunnel sites only. To pay the maintenance fee for placer mining claims, use Form 3830-5a.
3. Complete the section for the number of claims and the amount being remitted to the BLM.
4. Enter the year in paragraph 2 for the applicable assessment year.
5. List all mining claim or site names and the BLM serial number associated to the claim or site, if the BLM has notified you what the serial number is. Every attempt should be made to include the current BLM serial number for each claim or site listed.
6. The name and current mailing addresses of the person paying the maintenance fee(s) should be listed at the top of the form. If this is a change of address for a claimant, that should also be noted.
7. If needed, an additional sheet can be used to continue listing claim and site names and BLM serial numbers, or the name and current mailing address of additional claimants.
8. If paying by credit card, you must complete the following credit card information on page 3: (a) exact name on the face of the credit card; (b) amount paid; (c) type of card; (d) credit card number; (e) expiration date of the card; and (f) telephone number. You must also sign on page 3 to show authorization to charge the credit card.

NOTICES

THE PRIVACY ACT and 43 CFR 2.48(d) require that you be furnished with the following information in connection with the information requested by this form.

AUTHORITY: 30 U.S.C. 28f and 43 CFR part 3834 permit collection of the information requested by this form.

PRINCIPAL PURPOSE: The BLM will use the information you provide to record the annual maintenance fee payment for the claims and sites listed and to verify that payment has been made in accordance with 30 U.S.C. 28f and 43 CFR part 3834.

ROUTINE USES: The BLM will only disclose this information in accordance with the provisions at 43 CFR 2.56(b) and (c).

EFFECT OF NOT PROVIDING INFORMATION: Disclosure of the requested information is required by 30 U.S.C. 28f and 43 CFR part 3834 for claimants paying the annual maintenance fee. The use of this specific form when paying the maintenance fee is optional. However, when paying the maintenance fee, it is the requested information on this form that is required to be submitted along with the fee. Failure to submit all the required information will delay the BLM's processing of the information and may preclude the BLM's acceptance of the maintenance fee payment, which may result in forfeiture of the mining claim(s) or site(s) by the claimant.

PO Box 104
Oxford, MI
48371



RECEIVED
BLM AZ STATE OFFICE

2017 SEP -6 P 2:58

PHOENIX, ARIZONA

Bureau of Land Management
Arizona State Office
One North Central Ave. Suite 800
Phoenix, AZ, 85004-4427

850044427 0041



© USPS 2016

THIS ENVELOPE IS RECYCLABLE AND MADE WITH 30% POST CONSUMER CONTENT

METROPLEX

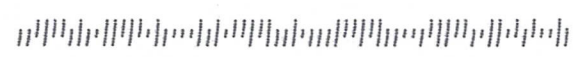
MI 483

01 SEP 17

PM 3 L



85004-442700



United States Department of the Interior
Bureau of Land Management
DIV OF LANDS, MINRLS & ENERGY
ONE N CENTRAL AVE
PHOENIX, AZ 85004 -4427
Phone: 602-417-9200

Receipt

No: 3973293

Transaction #: 4083247	
Date of Transaction: 09/07/2017	
CUSTOMER:	
	ANTHONY MALLIA PO BOX 104 OXFORD,MI 48371-0104 US

LINE #	QTY	DESCRIPTION	REMARKS	UNIT PRICE	TOTAL
1	1.00	LOCATABLE MINERALS / MINING CLAIMS- NOT NEW-UNADJUD,ONE AUTH NO. ONLY / MINING CLAIM MONEY RECEIVED CASES: AMC414353/\$155.00	MAINT 2018/1	- n/a -	155.00
TOTAL:					\$155.00

PAYMENT INFORMATION				
1	AMOUNT:	155.00	POSTMARKED:	09/01/2017
	TYPE:	CHECK	RECEIVED:	09/06/2017
	CHECK NO:	1007		
	NAME:	WAGNER, ROBERT K 8153 GROVLAND RD HOLLY MI 48442 US		

REMARKS

This receipt was generated by the automated BLM Collections and Billing System and is a paper representation of a portion of the official electronic record contained therein.



414338

FEE# 2017038614 415410

OFFICIAL RECORDS
OF MOHAVE COUNTY
KRISTI BLAIR,
COUNTY RECORDER

413285

413536

413935

422952

08/14/2017 10:52 AM Fee: \$10.00

PAGE: 1 of 3

NOTICE OF INTENTION TO HOLD MINING CLAIMS/SITES

When Recorded Return Document to:

Darryl Lynnes
23855 Hazelwood Dr
MORENO VALLEY CA
92557

☐ Check here if this is a change of address.Telephone: 951-616-7652

E-mail Address: _____

BLM
Date
Stamp

PHOENIX, ARIZONA

2017 SEP - 5 P 3:11

RECEIVED
BLM AZ STATE OFFICE

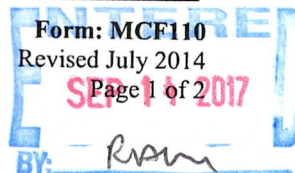
I (We) intend to hold the claim(s) and/or site(s) listed below for the calendar year 2018, and I (We) have filed or will file a Notice of Intent to Hold in the county where the claim (s) is located.

Reason for filing a Notice of Intent to Hold instead of an assessment work filing (check one):

- ☒ Maintenance fee was paid to maintain claim(s) during this assessment year.
- ☐ Mill or tunnel sites.
- ☐ Claim(s) was located during the current assessment year.
- ☐ BLM has deferred assessment work (attach copy of decision granting deferment, or pending petition for deferment including date petition was filed.)

Line No.	AMC NUMBER	CLAIM/SITE NAME	COUNTY RECORDER DATA (If available)	TWP	RNG	SEC
1	414340	Blue Bulls	2012011974	20N	15W	23
2	415413	Milkyway	2012019890	11N	15W	36
3	413285	Argyle Mine	2012000447	26N	21W	5 and 8
4	413538	Billy The Kid	2012004491	26N	21W	3
5	413542	DeTriTal	2012004486	24N	20W	15
6	413287	FAT JACK	2012000449	26N	21W	9 and 10
7	413288	Frenchman	2012000450	26N	21W	4
8	413948	Hidden Treasure	2012007160	23N	18W	11
9	413552	Mallory	2012004503	26N	21W	35
10	413289	Lilly	2012000451	26N	21W	9

3972438



May be used with the following forms for listing additional mining claims:

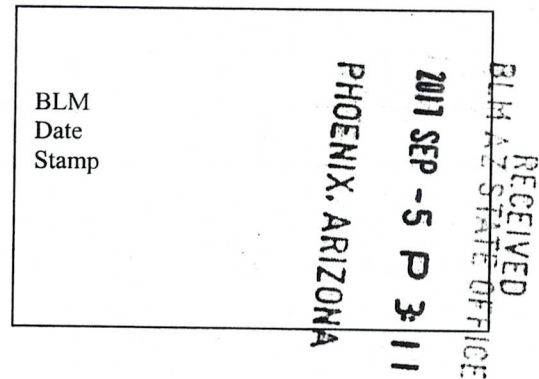
- ☐ Affidavit of Performance of Annual Work
- ☐ Maintenance Fee Payment
- ☒ Notice of Intent to Hold Mining Claims
- ☐ Notice of Non-Liability for Labor and Materials Furnished
- ☐ Quit claim Deed

RECEIVED
BLM AZ STATE OFFICE
2017 SEP -5 P 3:11
PHOENIX, ARIZONA

[illegible]

This form is available from the **Arizona Geological Survey** and may be reproduced.

NOTICE OF INTENTION TO HOLD MINING CLAIMS/SITES
page 2



1. State of Arizona, County of MOHAVE
2. I (Name) DARYL LYNDES
3. Reside at (Address) 23855 Hazelwood Dr
City Moreno Valley County Riverside State CA Zip 92557

being duly sworn, depose and say that I am a citizen of the United States, more than eighteen years of age, that all of the facts set forth in this notice, subject to the provisions and penalties of 18 U.S.C. 1001 pertaining to the filing of false, fictitious, or fraudulent statements with the United States, are true and correct according to the best of my knowledge, information and belief.

4. Owner's name and address (If not shown in Items 1-3 above). _____

5. Dated: 8/9/17 Signature: [Signature]

Bureau of Land Management
Arizona State Office
www.blm.gov/az

No. of Claims: _____ x \$10 = _____
Check No: _____ Init. _____
Receipt No.: _____
For BLM Use Only

NOTICE OF INTENTION TO HOLD MINING CLAIMS/SITES

When Recorded Return Document to:

Darryll Lynne
23855 Hazelwood Dr
Moreno Valley
CA 92557

☐ Check here if this is a change of address.

Telephone: _____

E-mail Address: _____

BLM
Date
Stamp

RECEIVED
BLM AZ STATE OFFICE
2017 SEP -5 P 3:11
PHOENIX, ARIZONA

I (We) intend to hold the claims(s) and/or site(s) listed below for the calendar year 2018, and I (We) have filed or will file a Notice of Intent to Hold in the county where the claim (s) is located.

Reason for filing a Notice of Intent to Hold instead of an assessment work filing (check one):

- ☒ Maintenance fee was paid to maintain claim(s) during this assessment year.
☐ Mill or tunnel sites.
☐ Claim(s) was located during the current assessment year.
☐ BLM has deferred assessment work (attach copy of decision granting deferment, or pending petition for deferment including date petition was filed.)

Line No.	AMC NUMBER	CLAIM/SITE NAME	COUNTY RECORDER DATA (If available)	TWP	RNG	SEC
1	422953	Gold Gusher		4N	13W	7
2						
3						
4						
5						
6						
7						
8						
9						
10						

NOTICE OF INTENTION TO HOLD MINING CLAIMS/SITES
page 2

RECEIVED BLM AZ STATE OFFICE 2017 SEP - 5 P 3:11 PHOENIX, ARIZONA	BLM Date Stamp
--	----------------------

1. State of Arizona, County of LA PAZ
2. I (Name) Darryll Lynnes
3. Reside at (Address) 23855 Hazelwood Dr
City Moreno Valley County Riverside State CA Zip 92557 being duly sworn, depose and
say that I am a citizen of the United States, more than eighteen years of age, that all of the facts set forth in this
notice, subject to the provisions and penalties of 18 U.S.C. 1001 pertaining to the filing of false, fictitious, or fraudulent
statements with the United States, are true and correct according to the best of my knowledge, information and belief.
4. Owner's name and address (If not shown in Items 1-3 above). _____
5. Dated: 8/9/17 Signature: [Signature]

Bureau of Land Management
Arizona State Office
www.blm.gov/az

No. of Claims: _____ x \$10 = _____
Check No: _____ Init. _____
Receipt No.: _____
For BLM Use Only

Darryl Lynnes
23855 Hazelwood Dr
Moreno Valley CA
92557

RECEIVED
BLM AZ STATE OFFICE
2017 SEP -5 P 3 11
PHOENIX, ARIZONA

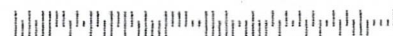
Hasler FIRST-CLASS MAIL
09/01/2017
US POSTAGE \$001.19⁰
 ZIP 92509
011D11654164

Bureau of Land Management
ARIZONA STATE OFFICE

One North Central Ave
Suite 800

Phoenix AZ

85004-4427



United States Department of the Interior
Bureau of Land Management
DIV OF LANDS, MINRLS & ENERGY
ONE N CENTRAL AVE
PHOENIX, AZ 85004 -4427
Phone: 602-417-9200

Receipt

No: 3972438

Transaction #: 4082382**Date of Transaction:** 09/06/2017**CUSTOMER:**

DARYLL LYNNE
3227 PROGRESS CIR
MIRA LOMA, CA 91752-3255 US

LINE #	QTY	DESCRIPTION	REMARKS	UNIT PRICE	TOTAL
1	1.00	LOCATABLE MINERALS / MINING CLAIMS- NOT NEW-UNADJUD, ONE AUTH NO. ONLY / MINING CLAIM MONEY RECEIVED CASES: AMC414340/\$140.00	NOI 2017/14	- n/a -	140.00
TOTAL:					\$140.00

PAYMENT INFORMATION

1	AMOUNT:	140.00	POSTMARKED:	09/01/2017
	TYPE:	CHECK	RECEIVED:	09/05/2017
	CHECK NO:	13912		
	NAME:	LYNNES, DARRYL W 3227 PROGRESS CIR MIRA LOMA CA 91752-3255 US		

REMARKS

This receipt was generated by the automated BLM Collections and Billing System and is a paper representation of a portion of the official electronic record contained therein.

Run Date: 08/28/17

Run Time: 12:44 PM

**DEPARTMENT OF THE INTERIOR
BUREAU OF LAND MANAGEMENT
MINING CLAIMS**

MC Maintenance Fees Paid Through the BLM Pay Portal

CBS Receipt: 3948192

Printed For Lead File # AMC414338

Agency Tracking ID: 1503359565

Assessment Year: 2018

Number of BLM Serial Nr: 4

Paid On: 08/21/2017

Total Amount Paid: \$620.00

Claim Name	BLM Serial No	Lead File No	Amount Paid
DUNLAP MINE	AMC413543	AMC413536	\$155.00
MANZANITA	AMC413952	AMC413935	\$155.00
SOMBRERO	AMC413967	AMC413935	\$155.00
JAUNTIE	AMC414357	AMC414338	\$155.00

United States Department of the Interior
Bureau of Land Management
BUSINESS & SUPPORT SVCS DIV
ONE N CENTRAL AVE SUITE 800
PHOENIX, AZ 85004 -4427
Phone: 602-417-9200

Receipt

No: 3948192

Transaction #: 4057912**Date of Transaction:** 08/21/2017**CUSTOMER:**

RICHARD PREHODA
P.O.BOX 91674
LOS ANGELES, CA 90009 US

LINE #	QTY	DESCRIPTION	REMARKS	UNIT PRICE	TOTAL
1	1.00	LOCATABLE MINERALS / MINING CLAIMS- NOT NEW-UNADJUD, ONE AUTH NO. ONLY / MINING CLAIM MONEY RECEIVED CASES: AMC413952/\$620.00		- n/a -	620.00
TOTAL:					\$620.00

PAYMENT INFORMATION

NOTE: Items will appear on credit card statement as "BLM O Mining Claim".

1	AMOUNT:	620.00	POSTMARKED:	N/A
	TYPE:	CREDIT CARD	RECEIVED:	08/21/2017
	NAME:	RICHARD PREHODA P.O.BOX 91674 LOS ANGELES CA 90009 US		
	CARD NO:	XXXXXXXXXXXX6002	AUTH CODE:	014378
	NAME ON CARD:	RICHARD PREHODA		
	EXPIRES:	12/2020		
	SIGNATURE:			

REMARKS

This receipt was generated by the automated BLM Collections and Billing System and is a paper representation of a portion of the official electronic record contained therein.

Run Date: 08/14/17

Run Time: 01:28 PM

**DEPARTMENT OF THE INTERIOR
BUREAU OF LAND MANAGEMENT
MINING CLAIMS**

MC Maintenance Fees Paid Through the BLM Pay Portal

CBS Receipt: 3929867

Printed For Lead File # AMC414338

Agency Tracking ID: 1502311677

Assessment Year: 2018

Number of BLM Serial Nr: 14

Paid On: 08/09/2017

Total Amount Paid: \$2,170.00

Claim Name	BLM Serial No	Lead File No	Amount Paid
ARGYLE MINE	AMC413285	AMC413285	\$155.00
FAT JACK	AMC413287	AMC413285	\$155.00
FRENCHMEN MINE	AMC413288	AMC413285	\$155.00
LILY MINE	AMC413289	AMC413285	\$155.00
BILLY THE KID	AMC413538	AMC413536	\$155.00
DETRITAL	AMC413542	AMC413536	\$155.00
MALLORY	AMC413552	AMC413536	\$155.00
PORTER MINE	AMC413557	AMC413536	\$155.00
QUINN	AMC413559	AMC413536	\$155.00
HIDDEN TREASURE	AMC413948	AMC413935	\$155.00
MONEY FALLS	AMC413959	AMC413935	\$155.00
BLUE BALLS	AMC414340	AMC414338	\$155.00
MILKY WAY	AMC415413	AMC415410	\$155.00
GOLD GUZZLER	AMC422953	AMC422952	\$155.00

NO WARRANTY IS MADE BY BLM FOR USE OF THE DATA FOR PURPOSES NOT INTENDED BY BLM

United States Department of the Interior
Bureau of Land Management
 BUSINESS & SUPPORT SVCS DIV
 ONE N CENTRAL AVE SUITE 800
 PHOENIX, AZ 85004 -4427
 Phone: 602-417-9200

Receipt

No: 3929867

Transaction #: 4039429	
Date of Transaction: 08/09/2017	
CUSTOMER:	
	DARRYLL LYNNE 3227 PROGRESS CIRCLE MIRA LOMA, CA 91752 US

LINE #	QTY	DESCRIPTION	REMARKS	UNIT PRICE	TOTAL
1	1.00	LOCATABLE MINERALS / MINING CLAIMS- NOT NEW-UNADJUD, ONE AUTH NO. ONLY / MINING CLAIM MONEY RECEIVED CASES: AMC422953/\$2170.00		- n/a -	2170.00
TOTAL:					\$2,170.00

PAYMENT INFORMATION			
NOTE: Items will appear on credit card statement as "BLM O Mining Claim".			
1	AMOUNT:	2170.00	POSTMARKED: N/A
	TYPE:	CREDIT CARD	RECEIVED: 08/09/2017
	NAME:	DARRYLL LYNNE 3227 PROGRESS CIRCLE MIRA LOMA CA 91752 US	
	CARD NO:	XXXXXXXXXXXX1021	AUTH CODE: 126080
	NAME ON CARD:	DARRYLL LYNNE	
	EXPIRES:	04/2020	
	SIGNATURE:		

REMARKS

This receipt was generated by the automated BLM Collections and Billing System and is a paper representation of a portion of the official electronic record contained therein.

Run Date: 08/14/17

Run Time: 01:28 PM

**DEPARTMENT OF THE INTERIOR
BUREAU OF LAND MANAGEMENT
MINING CLAIMS**

MC Maintenance Fees Paid Through the BLM Pay Portal

CBS Receipt: 3929880

Printed For Lead File # AMC414338

Agency Tracking ID: 1502251230

Assessment Year: 2018

Number of BLM Serial Nr: 1

Paid On: 08/08/2017

Total Amount Paid: \$155.00

Claim Name	BLM Serial No	Lead File No	Amount Paid
HIDDEN TRAIL MINE	AMC414354	AMC414338	\$155.00

United States Department of the Interior
Bureau of Land Management
 BUSINESS & SUPPORT SVCS DIV
 ONE N CENTRAL AVE SUITE 800
 PHOENIX, AZ 85004 -4427
 Phone: 602-417-9200

Receipt

No: 3929880

Transaction #: 4039442	
Date of Transaction: 08/09/2017	
CUSTOMER:	
KENNETH W RACHAL 16271 N 159TH AVE SURPRISE, AZ 85374 US	

LINE #	QTY	DESCRIPTION	REMARKS	UNIT PRICE	TOTAL
1	1.00	LOCATABLE MINERALS / MINING CLAIMS- NOT NEW-UNADJUD, ONE AUTH NO. ONLY / MINING CLAIM MONEY RECEIVED CASES: AMC414354/\$155.00		- n/a -	155.00
TOTAL:					\$155.00

PAYMENT INFORMATION			
NOTE: Items will appear on credit card statement as "BLM O Mining Claim".			
1	AMOUNT:	155.00	POSTMARKED: N/A
	TYPE:	CREDIT CARD	RECEIVED: 08/09/2017
	NAME:	KENNETH W RACHAL 16271 N 159TH AVE SURPRISE AZ 85374 US	
	CARD NO:	XXXXXXXXXXXX1196	AUTH CODE: 130820
	NAME ON CARD:	KENNETH W RACHAL	
	EXPIRES:	07/2019	
	SIGNATURE:		

REMARKS

This receipt was generated by the automated BLM Collections and Billing System and is a paper representation of a portion of the official electronic record contained therein.

Run Date: 08/09/17

Run Time: 02:20 PM

**DEPARTMENT OF THE INTERIOR
BUREAU OF LAND MANAGEMENT
MINING CLAIMS**

MC Maintenance Fees Paid Through the BLM Pay Portal

CBS Receipt: 3917345

Printed For Lead File # AMC414338

Agency Tracking ID: 1501641042

Assessment Year: 2018

Number of BLM Serial Nr: 4

Paid On: 08/01/2017

Total Amount Paid: \$620.00

Claim Name	BLM Serial No	Lead File No	Amount Paid
TUNNELL	AMC414375	AMC414338	\$155.00
EYRE MINE	AMC414497	AMC414489	\$155.00
CHARTER	AMC415912	AMC415905	\$155.00
CHINAMAN	AMC421163	AMC421163	\$155.00

United States Department of the Interior
Bureau of Land Management
 BUSINESS & SUPPORT SVCS DIV
 ONE N CENTRAL AVE SUITE 800
 PHOENIX, AZ 85004 -4427
 Phone: 602-417-9200

Receipt

No: 3917345

Transaction #: 4026811	
Date of Transaction: 08/01/2017	
CUSTOMER:	
	ALVIN IKEDA 1970 HANALIMA ST, #E205 LIHUE, HI 96766 US

LINE #	QTY	DESCRIPTION	REMARKS	UNIT PRICE	TOTAL
1	1.00	LOCATABLE MINERALS / MINING CLAIMS- NOT NEW-UNADJUD, ONE AUTH NO. ONLY / MINING CLAIM MONEY RECEIVED CASES: AMC414497/\$620.00		- n/a -	620.00
TOTAL:					\$620.00

PAYMENT INFORMATION			
NOTE: Items will appear on credit card statement as "BLM O Mining Claim".			
1	AMOUNT:	620.00	POSTMARKED: N/A
	TYPE:	CREDIT CARD	RECEIVED: 08/01/2017
	NAME:	ALVIN IKEDA 1970 HANALIMA ST, #E205 LIHUE HI 96766 US	
	CARD NO:	XXXXXXXXXXXX5872	AUTH CODE: 04712I
	NAME ON CARD:	ALVIN IKEDA	
	EXPIRES:	09/2019	
	SIGNATURE:		

REMARKS

This receipt was generated by the automated BLM Collections and Billing System and is a paper representation of a portion of the official electronic record contained therein.

UNITED STATES
DEPARTMENT OF THE INTERIOR
BUREAU OF LAND MANAGEMENT
**MAINTENANCE FEE PAYMENT FORM FOR
LODE CLAIMS, MILL SITES, AND TUNNEL SITES**

414338

Remitter Name: RICHARD E. BARNETT
Mailing Address: 2219 Double Branch Rd.
City, State, Zip: Columbia, TN 38401
email: goldbuster103@gmail.com

☐ Check here if this is a change of address.

7/27/2017


FOR COUNTY RECORDER'S USE

No. of claims/sites 1
x \$155 per claim/site
Total due BLM \$ \$155.00

1. The maintenance fee may be paid by cash, check, money order, Bureau of Land Management (BLM) Declining Deposit Account, or credit card (VISA, American Express, Discover, or MasterCard). Payments must be remitted to the BLM State Office where your claim or site is recorded and received on or before September 1. If the payment is mailed, the envelope must be postmarked by a bona fide delivery service on or before September 1 and received at the proper BLM State Office within 15 calendar days after the due date. Payments may also be made by telephone using a credit card. A complete listing of BLM State Offices with their addresses and phone numbers can be found at <http://www.blm.gov>.
2. The maintenance fee for the following claim(s)/site(s) applies to the assessment year _____.

CLAIM/SITE NAME	BLM SERIAL NO.
414344 CONE	414344
AMC ¹	

Use a separate sheet for additional claim/site names, serial numbers, and claimant names and addresses.



(Continued on page 2)

RECEIPT # 3915414

FROM: —

Mr. Richard E. Barnett
2219 Double Branch Road
Columbia, TN 38401-6164

NASHVILLE TN 370

28 JUL 2017 PM 11

FOREVER USA

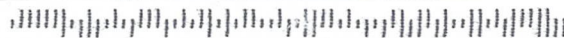
RECEIVED
BLM AZ STATE OFFICE

2017 JUL 31 P 3:03

PHOENIX, ARIZONA

65004-441499

United States Department of the Interior
Bureau of Land Management
LANDS/RECREATION & PLANNING
ONE N CENTRAL AVE
PHOENIX, AZ 85004 -2203



United States Department of the Interior
Bureau of Land Management
DIV OF LANDS, MINRLS & ENERGY
ONE N CENTRAL AVE
PHOENIX, AZ 85004 -4427
Phone: 602-417-9200

Receipt

No: 3915414

Transaction #: 4024869	
Date of Transaction: 08/01/2017	
CUSTOMER:	
	RICHARD E BARNETT 2219 DOUBLE BRANCH RD COLUMBIA, TN 38401-6164 US

LINE #	QTY	DESCRIPTION	REMARKS	UNIT PRICE	TOTAL
1	1.00	LOCATABLE MINERALS / MINING CLAIMS- NOT NEW-UNADJUD, ONE AUTH NO. ONLY / MINING CLAIM MONEY RECEIVED CASES: AMC414344/\$155.00	MAINT FEE 2018 (1)	- n/a -	155.00
TOTAL:					\$155.00

PAYMENT INFORMATION				
1	AMOUNT:	155.00	POSTMARKED:	07/28/2017
	TYPE:	CHECK	RECEIVED:	07/31/2017
	CHECK NO:	2944		
	NAME:	BARNETT, RICHARD E 2219 DOUBLE BRANCH RD COLUMBIA TN 38401-6164 US		

REMARKS

This receipt was generated by the automated BLM Collections and Billing System and is a paper representation of a portion of the official electronic record contained therein.

Run Date: 07/31/17

Run Time: 02:19 PM

**DEPARTMENT OF THE INTERIOR
BUREAU OF LAND MANAGEMENT
MINING CLAIMS**

MC Maintenance Fees Paid Through the BLM Pay Portal

CBS Receipt: 3907553

Printed For Lead File # AMC414338

Agency Tracking ID: 1501102350

Assessment Year: 2018

Number of BLM Serial Nr: 2

Paid On: 07/26/2017

Total Amount Paid: \$310.00

Claim Name	BLM Serial No	Lead File No	Amount Paid
COMPLEX	AMC414343	AMC414338	\$155.00
GOLDEN GLOW #3	AMC433773	AMC433772	\$155.00

United States Department of the Interior
Bureau of Land Management
BUSINESS & SUPPORT SVCS DIV
ONE N CENTRAL AVE SUITE 800
PHOENIX, AZ 85004 -4427
Phone: 602-417-9200

Receipt

No: 3907553

Transaction #: 4016945	
Date of Transaction: 07/26/2017	
CUSTOMER:	
	WILLIAM O YOUNG 3338 LAUREL CREST DR. KINGWOOD, TX 77339 US

LINE #	QTY	DESCRIPTION	REMARKS	UNIT PRICE	TOTAL
1	1.00	LOCATABLE MINERALS / MINING CLAIMS- NOT NEW-UNADJUD, ONE AUTH NO. ONLY / MINING CLAIM MONEY RECEIVED CASES: AMC414343/\$310.00		- n/a -	310.00
TOTAL:					\$310.00

PAYMENT INFORMATION				
NOTE: Items will appear on credit card statement as "BLM O Mining Claim".				
1	AMOUNT:	310.00	POSTMARKED:	N/A
	TYPE:	CREDIT CARD	RECEIVED:	07/26/2017
	NAME:	WILLIAM O YOUNG 3338 LAUREL CREST DR. KINGWOOD TX 77339 US		
	CARD NO:	XXXXXXXXXXXX6504	AUTH CODE:	095416
	NAME ON CARD:	WILLIAM O YOUNG		
	EXPIRES:	04/2019		
	SIGNATURE:			

REMARKS

This receipt was generated by the automated BLM Collections and Billing System and is a paper representation of a portion of the official electronic record contained therein.

AFFIDAVIT OF ANNUAL ASSESSMENT WORK

413935

WHEN RECORDED, MAIL DOCUMENT TO:

NAME: Richard F. Prehoda

ADDRESS: P.O. Box 91674

CITY, STATE, ZIP: Los Angeles, CA
90009-1674

FOR COUNTY RECORDER'S USE

No. of Claims 2

x \$10/claim

Total due BLM \$ 20.00

TO ALL WHOM IT MAY CONCERN:

1. The undersigned certifies that at least \$100 per claim was expended for development, labor and improvements, or equivalent value added, as the annual assessment work for the assessment year ending September 1, 2014 for the following contiguous unpatented mining claim(s), located in the County of Amc 413543 Mohave, in the State of Arizona.
Amc 414357 Mohave

[illegible]

(Continued on page 2)

RECEIPT # 3200296

RECEIVED	2011 DEC 30 P	2:52
PHOENIX, ARIZONA		

JAN 05 2012
 BY: *Ronan*

2. Type of labor and improvements (specify what was done and give the total value for that labor and improvement to show at least \$100 for each claim). If a geological, geochemical, or geophysical survey was performed, as per 30 U.S.C. 28-1, reference the title of the report of survey, give cost and date of the survey and report, and indicate it was filed with the County Recorder:

Description of Work Performed	Value of Work Performed	Date Work Was Performed
Dunlap - Cleared area near shaft of old trash. Two old truck tires, tin cans and bottles. Three bags of trash.	120.00	16 Nov 2014
Juuntie - Cleared remnants of aluminum mobile home trailer, scraps of wood, 2 heavy bags of trash	120.00	17 Nov 2014

Tires and trash were dropped at the dump in Victorville. Wood scraps used for firewood and recyclables brought to recycling center.

3. Name and mailing address of each person who performed the labor and improvements:

Name (please print)

Richard F. Prehoda
Allison M. Prehoda
Emily O. Prehoda

Current Mailing Address (please print)

P.O. Box 91674, L.A., CA 90009-1674
P.O. Box 91674, L.A., CA 90009-1674
P.O. Box 91674, L.A., CA 90009-1674

4. Name and mailing address of each person who holds and claims the subject mining claim(s) for the valuable minerals contained therein. Be sure to indicate if there is a change of address:

Name (please print)

Richard F. Prehoda
Allison M. Prehoda
Emily O. Prehoda
Tomio K. Prehoda
Lanikai Prehoda
Sandie McGurn

Current Mailing Address (please print)

P.O. Box 91674, L.A., CA 90009-1674
P.O. Box 91674, L.A., CA 90009-1674
P.O. Box 91674, L.A., CA 90009-1674
P.O. Box 91674, L.A., CA 90009-1674
P.O. Box 91674, L.A., CA 90009-1674
P.O. Box 970284, Waipahu, HI 96797

5. The undersigned testifies that on the date of 17 November, 2014 all monuments required by law were erected upon the subject claim(s), and all notices required by law were posted on the subject claim(s) or copies thereof were in place, and at said date, each corner monument bore or contained

markings sufficient to appropriately designate the corner of the claim to which it pertains and the name of the claim(s).

I hereby certify under penalty of perjury under the laws of the State of California that the foregoing statements are true and correct:

Richard H. Hulse Date: 29 December 2014
(Signature of person responsible for above statement)

Title 18 U.S.C. 1001 and 43 U.S.C. 1212 make it a crime for any person knowingly and willfully to make to any department or agency of the United States any false, fictitious or fraudulent statements or representations as to any matter within its jurisdiction.

Notary Block

SUBSCRIBED AND SWORN TO before me, this _____ day of _____ 20____

By: *See Attached*
(Signature of Affiant)

Title: _____

My Commission Expires: _____

RECEIVED
PHOENIX, ARIZONA

2014 DEC 30 P 2:52

INSTRUCTIONS

1. This is an optional form that may be used to satisfy the requirements for the Bureau of Land Management (BLM) under the provisions of 43 U.S.C. §1744 and 30 U.S.C. §28-28d and the regulations thereunder (43 CFR part 3835). Since local and State laws may vary, you should contact your local and State agencies where the claims are located to ensure all applicable laws and requirements are satisfied.
2. The claimant(s) must fill in the date in paragraph 1 for the applicable assessment year and the county and state where the claims are located.
3. All claim names, BLM serial numbers, legal descriptions, and original county recording information must be listed for the claims pertaining to this assessment notice.
4. The claimant(s) must complete paragraph 2 listing all labor or improvements which was performed on or did benefit the subject mining claims. The value and date of the labor or improvements must also be listed. The total amount of labor or improvements can be listed, but the total expenditure must equal at least \$100 for each claim.
5. The names and current mailing addresses of the person(s) performing the labor shall be listed in paragraph 3.
6. The name and current mailing address of each owner (claimant) of the claims shall be listed in paragraph 4. The mailing address shall be the owner's address and not the address of an agent or anyone representing the claimant. Be sure to note if there has been a change of address.
7. Paragraph 5 shall be completed to show the date it was verified that all monuments required by law were properly erected, all notices were posted, and that corners were appropriately designated for all claims listed.
8. An exact legible reproduction or duplicate (other than microfilm or other electronic media) of this affidavit or another type of affidavit of assessment work that you file or will file in the county where each claim is located, must be filed with the BLM on or before December 30 of the calendar year in which the assessment year ends. For mill or tunnel sites, a separate notice of intent to hold must be filed with the BLM on or before December 30. Requirements for filing a notice of intent to hold can be found at 43 CFR 3835.33.
9. A processing fee of \$10 for each claim listed must be remitted to the BLM along with this or any other affidavit of assessment work.

A notary public or other officer completing this certificate verifies only the identity of the individual who signed the document to which this certificate is attached, and not the truthfulness, accuracy, or validity of that document.

CALIFORNIA JURAT

State of California

County of Los Angeles

Subscribed and sworn to ^{AWO} (or affirmed) before me on this
29th day of December, 20 14, by
Date Month Year

(1) Richard F. Prehoda
Name of Signer

proved to me on the basis of satisfactory evidence
to be the person who appeared before me (.) ☒

(and)

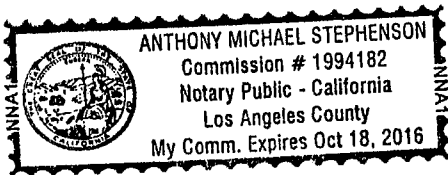
(2) _____
Name of Signer

proved to me on the basis of satisfactory evidence
to be the person who appeared before me.

Signature

A. Stephenson
Signature of Notary Public

Place Notary Seal Above



Further description of Any Attached Document

Title or Type of Document: Affidavit of Annual Assessment Work

Document Date: December 29, 2014 Number of Pages 4

Signer(s) Other Than Named Above: N/A

RECEIVED
2014 DEC 30 P 2:52
PHOENIX, ARIZONA

RECEIPT # 3200296

2. Type of labor and improvements (specify what was done and give the total value for that labor and improvement to show at least \$100 for each claim). If a geological, geochemical, or geophysical survey was performed, as per 30 U.S.C. 28-1, reference the title of the report of survey, give cost and date of the survey and report, and indicate it was filed with the County Recorder:

Description of Work Performed	Value of Work Performed	Date Work Was Performed
Manzanita - Four hours were spent clearing this claim site of trash that consisted of lumber, rusted metal, rusted cans and broken bottles.	120 ⁰⁰	14 Nov 2014
Sombrero - Four hours were spent on cleaning up rusty tin cans, broken bottles and misc. trash.	120 ⁰⁰	15 Nov 2014

Scrap lumber was brought home and used as firewood. Trash was brought home and disposed with weekly trash pick up. Recyclables were recycled at recycling center.

3. Name and mailing address of each person who performed the labor and improvements:

Name (please print)

Richard F. Prehoda
Allison M. Prehoda
Emily O. Prehoda

Current Mailing Address (please print)

P.O. Box 91674, L.A., CA 90009-1674
P.O. Box 91674, L.A., CA 90009-1674
P.O. Box 91674, L.A., CA 90009-1674

4. Name and mailing address of each person who holds and claims the subject mining claim(s) for the valuable minerals contained therein. Be sure to indicate if there is a change of address:

Name (please print)

Richard F. Prehoda
Allison M. Prehoda
Emily O. Prehoda
Tomio K. Prehoda
Lanikai Prehoda
Sundie McGurn

Current Mailing Address (please print)

P.O. Box 91674, L.A., CA 90009-1674
P.O. Box 91674, L.A., CA 90009-1674
P.O. Box 91674, L.A., CA 90009-1674
P.O. Box 91674, L.A., CA 90009-1674
P.O. Box 91674, L.A., CA 90009-1674
P.O. Box 970284, Waipahu, HI 96797

5. The undersigned testifies that on the date of 14 November, 2014, all monuments required by law were erected upon the subject claim(s), and all notices required by law were posted on the subject claim(s) or copies thereof were in place, and at said date, each corner monument bore or contained

PHILIP ARIZONA
2014 DEC 30 P 2:52

markings sufficient to appropriately designate the corner of the claim to which it pertains and the name of the claim(s).

I hereby certify under penalty of perjury under the laws of the State of California that the foregoing statements are true and correct:

Richard P. Schubert
(Signature of person responsible for above statement)

Date: 26 December 2014

Title 18 U.S.C. 1001 and 43 U.S.C. 1212 make it a crime for any person knowingly and willfully to make to any department or agency of the United States any false, fictitious or fraudulent statements or representations as to any matter within its jurisdiction.

Notary Block

SUBSCRIBED AND SWORN TO before me, this _____ day of _____, 20____

By: _____
(Signature of Affiant)

Title: _____

My Commission Expires: _____

RECEIVED
2014 DEC 30 P 2:54
PHOENIX, ARIZONA

INSTRUCTIONS

1. This is an optional form that may be used to satisfy the requirements for the Bureau of Land Management (BLM) under the provisions of 43 U.S.C. §1744 and 30 U.S.C. §28-28d and the regulations thereunder (43 CFR part 3835). Since local and State laws may vary, you should contact your local and State agencies where the claims are located to ensure all applicable laws and requirements are satisfied.
2. The claimant(s) must fill in the date in paragraph 1 for the applicable assessment year and the county and state where the claims are located.
3. All claim names, BLM serial numbers, legal descriptions, and original county recording information must be listed for the claims pertaining to this assessment notice.
4. The claimant(s) must complete paragraph 2 listing all labor or improvements which was performed on or did benefit the subject mining claims. The value and date of the labor or improvements must also be listed. The total amount of labor or improvements can be listed, but the total expenditure must equal at least \$100 for each claim.
5. The names and current mailing addresses of the person(s) performing the labor shall be listed in paragraph 3.
6. The name and current mailing address of each owner (claimant) of the claims shall be listed in paragraph 4. The mailing address shall be the owner's address and not the address of an agent or anyone representing the claimant. Be sure to note if there has been a change of address.
7. Paragraph 5 shall be completed to show the date it was verified that all monuments required by law were properly erected, all notices were posted, and that corners were appropriately designated for all claims listed.
8. An exact legible reproduction or duplicate (other than microfilm or other electronic media) of this affidavit or another type of affidavit of assessment work that you file or will file in the county where each claim is located, must be filed with the BLM on or before December 30 of the calendar year in which the assessment year ends. For mill or tunnel sites, a separate notice of intent to hold must be filed with the BLM on or before December 30. Requirements for filing a notice of intent to hold can be found at 43 CFR 3835.33.
9. A processing fee of \$10 for each claim listed must be remitted to the BLM along with this or any other affidavit of assessment work.

CALIFORNIA JURAT WITH AFFIANT STATEMENT

- ☒ See Attached Document (Notary to cross out lines 1-5 below)
☐ See Statement Below (Lines 1-4 to be completed only by document signer[s], not Notary)

1 _____
2 _____
3 _____
4 _____
5 _____
Signature of Document Signer No. 1 _____ Signature of Document Signer No. 2 _____

State of California

County of Los Angeles

Subscribed and sworn to (~~or affirmed~~) before me on this

26th day of December, 2014, by
Date Month Year

(1) Richard F. Prehoda
Name of Signer

proved to me on the basis of satisfactory evidence
to be the person who appeared before me (.) ☒

(~~and~~)

(2) _____
Name of Signer

proved to me on the basis of satisfactory evidence
to be the person who appeared before me.

Signature A. Stephenson
Signature of Notary Public

Place Notary Seal Above



OPTIONAL

Though the information below is not required by law, it may prove valuable to persons relying on the document and could prevent fraudulent removal and reattachment of this form to another document.

Further description of Any Attached Document

Title or Type of Document: Affidavit of Annual Assessment Work

Document Date: December 26, 2014 Number of Pages 4

Signer(s) Other Than Named Above: n/a

United States Department of the Interior
Bureau of Land Management
LANDS/RECREATION & PLANNING
ONE N CENTRAL AVE
PHOENIX, AZ 85004 -2203
Phone: 602-417-9200

Receipt

No: 3200296

Transaction #: 3293803	
Date of Transaction: 12/31/2014	
CUSTOMER:	
	RICHARD PREHODA PO BOX 91674 LOS ANGELES, CA 90009-1674 US

LINE #	QTY	DESCRIPTION	REMARKS	UNIT PRICE	TOTAL
1	1.00	LOCATABLE MINERALS / MINING CLAIMS- NOT NEW-UNADJUD, ONE AUTH NO. ONLY / MINING CLAIM MONEY RECEIVED CASES: AMC413543/\$40.00	POL (4) 2014	- n/a -	40.00
TOTAL:					\$40.00

PAYMENT INFORMATION				
1	AMOUNT:	40.00	POSTMARKED:	N/A
	TYPE:	CHECK	RECEIVED:	12/30/2014
	CHECK NO:	17039440851		
	NAME:	PREHODA, RICHARD PO BOX 91674 LOS ANGELES CA 90009-1674 US		

REMARKS

This receipt was generated by the automated BLM Collections and Billing System and is a paper representation of a portion of the official electronic record contained therein.

INTERVAL
FEB 13 2015
Rm

PRESS FIRMLY TO SEAL

PRESS FIRMLY TO SEAL

PRIORITY ★ MAIL ★ EXPRESS™

OUR FASTEST SERVICE IN THE U.S.

RECEIVED
2014 DEC 30 P 2:52
PHOENIX, ARIZONA

WHEN USED INTERNATIONALLY,
A CUSTOMS DECLARATION
LABEL MAY BE REQUIRED.



EP13F July 2013 OD: 12.5 x 9.5



PS 1000 1000006

VISIT US AT USPS.COM
ORDER FREE SUPPLIES ONLINE



1007

U.S. POSTAGE
PAID
LOS ANGELES, CA
90009
DEC 28, 14
AMOUNT
\$19.99
00106948-38



EK 629696495 US



PRIORITY
★ MAIL ★
EXPRESS™

WRITE FIRMLY TO MAKE ALL COPIES LEGIBLE.

CUSTOMER USE ONLY

FROM: (PLEASE PRINT) PHONE: 760 900-6078
Richard F. Prehoda
P.O. Box 91674
Los Angeles, CA 90009-1674

PAYMENT BY ACCOUNT (if applicable)
USPS® Corporate Acct. No. Federal Agency Acct. No. or Postal Service™ Acct. No.

DELIVERY OPTIONS (Customer Use Only)

☒ SIGNATURE REQUIRED Note: The mailer must check the "Signature Required" box if the mailer: 1) Requires the addressee's signature; OR 2) Purchases additional insurance; OR 3) Purchases COD service; OR 4) Purchases Return Receipt service. If the box is not checked, the Postal Service will leave the item in the addressee's mail receptacle or other secure location without attempting to obtain the addressee's signature on delivery.

Delivery Options

☐ No Saturday Delivery (delivered next business day)
☐ Sunday/Holiday Delivery Required (additional fee, where available)
☐ 10:30 AM Delivery Required (additional fee, where available)
*Refer to USPS.com® or local Post Office™ for availability.

TO: (PLEASE PRINT) PHONE: ()
Bureau of Land Management
1 North Central Avenue
Ste #800
Phoenix, AZ
ZIP + 4® (U.S. ADDRESSES ONLY)
85004-

■ For pickup or USPS Tracking™, visit USPS.com or call 800-222-1811.
■ \$100.00 Insurance included.

ORIGIN (POSTAL SERVICE USE ONLY)

☒ 1-Day ☐ 2-Day ☐ Military ☐ DFC

Postnet Code 90009 Scheduled Delivery Date (MM/DD/YY) 12-30-14 Postage \$ 19.99

Date Accepted (MM/DD/YY) 12-29-14 Scheduled Delivery Time ☐ 10:30 AM ☒ 12:00 PM Insurance Fee \$ COD Fee \$

Time Accepted 2:48 PM 10:30 AM Delivery Fee \$ Return Receipt Fee \$ Live Animal Transportation Fee \$

Weight 3 oz. Flat Rate \$ Sunday/Holiday Premium Fee \$ Total Postage & Fees \$ 19.99

Accepted by Employee Initials (64)

DELIVERY (POSTAL SERVICE USE ONLY)

Delivery Attempt (MM/DD/YY) Time Employee Signature ☐ AM ☐ PM

Delivery Attempt (MM/DD/YY) Time Employee Signature ☐ AM ☐ PM

LABEL 11-B, JANUARY 2014 PSN 7690-02-000-9996 1-ORIGIN POST OFFICE COPY

This packaging is the property of the U.S. Postal Service® and is provided solely for use in sending Priority Mail Express™ shipments. Misuse may be a violation of federal law. This packaging is not for resale. EP13F © U.S. Postal Service; July 2013. All rights reserved.



UNITED STATES
POSTAL SERVICE.

UNITED STATES
DEPARTMENT OF THE INTERIOR
BUREAU OF LAND MANAGEMENT
MAINTENANCE FEE PAYMENT FORM FOR
LODE CLAIMS, MILL SITES, AND TUNNEL SITES

413536
414338
413935

Remitter Name: Richard F. Prehoda
Mailing Address: P.O. Box 91674
City, State, Zip: Los Angeles, CA 90009-1674

☐ Check here if this is a change of address.

FOR COUNTY RECORDER'S USE

No. of claims/sites 4
x \$¹⁵⁵~~140~~ per claim/site
Total due BLM \$ 620.⁰⁰

1. The maintenance fee may be paid by cash, check, money order, Bureau of Land Management (BLM) Declining Deposit Account, or credit card (VISA, American Express, Discover, or MasterCard). Payments must be remitted to the BLM State Office where your claim or site is recorded and received on or before September 1. If the payment is mailed, the envelope must be postmarked by a bona fide delivery service on or before September 1 and received at the proper BLM State Office within 15 calendar days after the due date. Payments may also be made by telephone using a credit card. A complete listing of BLM State Offices with their addresses and phone numbers can be found at <http://www.blm.gov>.
2. The maintenance fee for the following claim(s)/site(s) applies to the assessment year Sept 1, 2016 - 2017.

CLAIM/SITE NAME	BLM SERIAL NO.
Dunlap	AMC 413543
Tauntie	AMC 414357
Manzanita	AMC 413952
Sombrero	AMC 413967

Use a separate sheet for additional claim/site names, serial numbers, and claimant names and addresses.

(Continued on page 2)

SEP 01 2016
BY: R Am

RECEIPT # 3649578

RECEIVED
BLM AZ STATE OFFICE
2016 AUG 31 PM 2:49
PHOENIX, ARIZONA

PRESS FIRMLY TO SEAL

PRESS FIRMLY TO SEAL



1008

AMOUNT
\$6.45
R2305K133068-06

PRIORITY® ★ MAIL ★



DATE OF DELIVERY SPECIFIED*



USPS TRACKING™ INCLUDED*



INSURANCE INCLUDED*



PICKUP AVAILABLE

* Domestic only

Expected Delivery Day: 08/31/2016

USPS TRACKING NUMBER



9505 5144 9382 6242 0080 90

WHEN USED INTERNATIONALLY
A CUSTOMS DECLARATION
LABEL MAY BE REQUIRED

RECEIVED
BLM AZ STATE OFFICE
31 P 2:49
PHOENIX, ARIZONA



PS00001000014

EP14F July 2013
OD: 12.5 x 9.5

VISIT US AT USPS.COM®
ORDER FREE SUPPLIES ONLINE



FROM:

Richard F. Prehoda
P.O. Box 91674
L.A., CA 90009-1674

TO: BLM

Arizona State Office
One North Central Ave.
Ste #800
Phoenix, AZ 85004-4427

RECEIVED
BLM AZ STATE OFFICE
2011 AUG 31 P 2:49
PHOENIX, ARIZONA

This packaging is the property of the U.S. Postal Service® and is provided solely for use in sending Priority Mail® shipments. Misuse may be a violation of federal law. This packaging is not for resale. EP14F © U.S. Postal Service, July 2013. All rights reserved.

This envelope is made from post-consumer waste. Please recycle - again.

PRIORITY[®]

★ MAIL ★

TRACKED^{*}
★ ★ ★
INSURED^{*}
★

FLAT RATE ENVELOPE

ONE RATE ★ ANY WEIGHT^{*}



PS00001000014

EP14F July 2013
OD: 12.5 x 9.5



* Domestic only. * For international shipments, the maximum weight is 4 lbs.

United States Department of the Interior
Bureau of Land Management
 DIV OF LANDS, MINRLS & ENERGY
 ONE N CENTRAL AVE
 PHOENIX, AZ 85004 -4427
 Phone: 602-417-9200

Receipt

No: 3649578

Transaction #: 3753587	
Date of Transaction: 09/01/2016	
CUSTOMER:	
	RICHARD PREHODA PO BOX 91674 LOS ANGELES, CA 90009-1674 US

LINE #	QTY	DESCRIPTION	REMARKS	UNIT PRICE	TOTAL
1	1.00	LOCATABLE MINERALS / MINING CLAIMS- NOT NEW-UNADJUD, ONE AUTH NO. ONLY / MINING CLAIM MONEY RECEIVED CASES: AMC413543/\$620.00	MAINT FEE 2017 - 4	- n/a -	620.00
TOTAL:					\$620.00

PAYMENT INFORMATION			
1	AMOUNT:	465.00	POSTMARKED: N/A
	TYPE:	CHECK	RECEIVED: 08/31/2016
	CHECK NO:	10749027271	
	NAME:	PREHODA, RICHARD PO BOX 91674 LOS ANGELES CA 90009-1674 US	
2	AMOUNT:	155.00	POSTMARKED: N/A
	TYPE:	CHECK	RECEIVED: 08/31/2016
	CHECK NO:	3516356984	
	NAME:	PREHODA, RICHARD PO BOX 91674 LOS ANGELES CA 90009-1674 US	

REMARKS

This receipt was generated by the automated BLM Collections and Billing System and is a paper representation of a portion of the official electronic record contained therein.

Run Date: 09/14/16

Run Time: 01:48 PM

**DEPARTMENT OF THE INTERIOR
BUREAU OF LAND MANAGEMENT
MINING CLAIMS**

MC Maintenance Fees Paid Through the BLM Pay Portal

CBS Receipt: 3649127

Printed For Lead File # **AMC414338**

Agency Tracking ID: 1472619996

Assessment Year: 2017

Number of BLM Serial Nr: 11

Paid On: 08/30/2016

Total Amount Paid: \$1,705.00

Claim Name	BLM Serial No	Lead File No	Amount Paid
EUREKA	AMC413945	AMC413935	\$155.00
JUPITER	AMC413950	AMC413935	\$155.00
PAYROLL	AMC413962	AMC413935	\$155.00
CAVALIER MINE	AMC414342	AMC414338	\$155.00
GOLDCHAIN MINE	AMC414352	AMC414338	\$155.00
OATMAN SOUTHERN 1	AMC414361	AMC414338	\$155.00
OATMAN SOUTHERN II	AMC414362	AMC414338	\$155.00
PICK OF DESTINY MINE	AMC414366	AMC414338	\$155.00
TIPPERARY	AMC414373	AMC414338	\$155.00
WRIGLEY MINE	AMC414380	AMC414338	\$155.00
APACHE	AMC415906	AMC415905	\$155.00

NO WARRANTY IS MADE BY BLM FOR USE OF THE DATA FOR PURPOSES NOT INTENDED BY BLM

United States Department of the Interior**Bureau of Land Management**

BUSINESS & SUPPORT SVCS DIV

ONE N CENTRAL AVE SUITE 800

PHOENIX, AZ 85004 -4427

Phone: (602) 417-9200

Receipt

No:

3649127

Transaction #: 3753129**Date of Transaction:** 08/31/2016**CUSTOMER:**MARK E GONWA
169 PROMENADE WAY
JUPITER, FL 33458 US

LINE #	QTY	DESCRIPTION	REMARKS	UNIT PRICE	TOTAL
1	1.00	LOCATABLE MINERALS / MINING CLAIMS- NOT NEW-UNADJUD, ONE AUTH NO. ONLY / MINING CLAIM MONEY RECEIVED CASES: AMC414380/\$1705.00		- n/a -	1705.00
TOTAL:					\$1,705.00

PAYMENT INFORMATION

NOTE: Items will appear on credit card statement as "BLM O Mining Claim".

1	AMOUNT:	1705.00	POSTMARKED:	N/A
	TYPE:	CREDIT CARD	RECEIVED:	08/31/2016
	NAME:	MARK E GONWA 169 PROMENADE WAY JUPITER FL 33458 US		
	CARD NO:	XXXXXXXXXXXX6005	AUTH CODE:	168989
	NAME ON CARD:	MARK E GONWA		
	EXPIRES:	06/2020		
	SIGNATURE:			

REMARKS

This receipt was generated by the automated BLM Collections and Billing System and is a paper representation of a portion of the official electronic record contained therein.

4E

414338

WHEN RECORDED RETURN TO:

ANTHONY J MALLIA
PO BOX 99
LEONARD MI 48367



FEE# 2016032860

OFFICIAL RECORDS
OF MOHAVE COUNTY
ROBERT BALLARD,
COUNTY RECORDER




07/25/2016 04:12 PM Fee: \$10.00

PAGE: 1 of 4

**MAINTENANCE FEE PAYMENT FEE FORM
FOR LODE CLAIMS, MILL SITES, AND
TUNNEL SITES**

RECEIVED
BLM AZ STATE OFFICE
2016 AUG 24 P 1:41
PHOENIX, ARIZONA

KCJ



UNITED STATES
DEPARTMENT OF THE INTERIOR
BUREAU OF LAND MANAGEMENT
**MAINTENANCE FEE PAYMENT FORM FOR
LODE CLAIMS, MILL SITES, AND TUNNEL SITES**

Remitter Name: Anthony J. Mallia

Mailing Address: Po Box 99

City, State, Zip: Leonard, MI. 48367

☐ Check here if this is a change of address.

FOR COUNTY RECORDER'S USE

No. of claims/sites 1
x \$155 per claim/site
Total due BLM \$ 155

1. The maintenance fee may be paid by cash, check, money order, Bureau of Land Management (BLM) Declining Deposit Account, or credit card (VISA, American Express, Discover, or MasterCard). Payments must be remitted to the BLM State Office where your claim or site is recorded and received on or before September 1. If the payment is mailed, the envelope must be postmarked by a bona fide delivery service on or before September 1 and received at the proper BLM State Office within 15 calendar days after the due date. Payments may also be made by telephone using a credit card. A complete listing of BLM State Offices with their addresses and phone numbers can be found at <http://www.blm.gov>.
2. The maintenance fee for the following claim(s)/site(s) applies to the assessment year 2017.

CLAIM/SITE NAME	BLM SERIAL NO.
Green Quartz Mine	amc 414353

RECEIVED
BLM AZ STATE OFFICE
2016 AUG 24 P 1:41
PHOENIX, ARIZONA

Use a separate sheet for additional claim/site names, serial numbers, and claimant names and addresses.

(Continued on page 2)

RECEIPT # 3640285

INSTRUCTIONS

1. This is an optional form that may be used to satisfy the requirements for the Bureau of Land Management (BLM) under the provisions of 43 U.S.C. §1744 and 30 U.S.C. §28f and the regulations thereunder (43 CFR part 3834). Since local and State laws may vary, you should contact your local and State agencies where the claims are located to ensure all applicable laws and requirements are satisfied.
2. This form should be used to pay the maintenance fee for lode mining claims, mill sites, and tunnel sites only. To pay the maintenance fee for placer mining claims, use Form 3830-5a.
3. Complete the section for the number of claims and the amount being remitted to the BLM.
4. Enter the year in paragraph 2 for the applicable assessment year.
5. List all mining claim or site names and the BLM serial number associated to the claim or site, if the BLM has notified you what the serial number is. Every attempt should be made to include the current BLM serial number for each claim or site listed.
6. The name and current mailing addresses of the person paying the maintenance fee(s) should be listed at the top of the form. If this is a change of address for a claimant, that should also be noted.
7. If needed, an additional sheet can be used to continue listing claim and site names and BLM serial numbers, or the name and current mailing address of additional claimants.
8. If paying by credit card, you must complete the following credit card information on page 3: (a) exact name on the face of the credit card; (b) amount paid; (c) type of card; (d) credit card number; (e) expiration date of the card; and (f) telephone number. You must also sign on page 3 to show authorization to charge the credit card.

NOTICES

THE PRIVACY ACT and 43 CFR 2.48(d) require that you be furnished with the following information in connection with the information requested by this form.

AUTHORITY: 30 U.S.C. 28f and 43 CFR part 3834 permit collection of the information requested by this form.

PRINCIPAL PURPOSE: The BLM will use the information you provide to record the annual maintenance fee payment for the claims and sites listed and to verify that payment has been made in accordance with 30 U.S.C. 28f and 43 CFR part 3834.

ROUTINE USES: The BLM will only disclose this information in accordance with the provisions at 43 CFR 2.56(b) and (c).

EFFECT OF NOT PROVIDING INFORMATION: Disclosure of the requested information is required by 30 U.S.C. 28f and 43 CFR part 3834 for claimants paying the annual maintenance fee. The use of this specific form when paying the maintenance fee is optional. However, when paying the maintenance fee, it is the requested information on this form that is required to be submitted along with the fee. Failure to submit all the required information will delay the BLM's processing of the information and may preclude the BLM's acceptance of the maintenance fee payment, which may result in forfeiture of the mining claim(s) or site(s) by the claimant.

RECEIVED
BLM AZ STATE OFFICE
2016 AUG 24 P 1:41
PHOENIX, ARIZONA

Annual Assessment Notarize Page

Claimant Name Anthony James Mallia

Claimant Address 4594 Rosy Dr Leonard

City, State, Zip Leonard MI 48367

PHOENIX, ARIZONA

2016 AUG 24 P 1:41

RECEIVED
BLM AZ STATE OFFICE

Name & Address of Preparer:

SIGNED [Signature]
Signature of Claim owner

BY Anthony Mallia
Printed name of Claim owner
STATE OF Michigan
COUNTY OF Isabella

ALEX CARRIERE
NOTARY PUBLIC, STATE OF MICHIGAN
COUNTY OF ISABELLA
MY COMMISSION EXPIRES NOV. 24, 2018
ACTING IN THE COUNTY OF Isabella

On the 22 day of April, 2016, Anthony Mallia did personally appear before me, the
Undersigned notary public in and for the County of Isabella, in said State of Michigan.
Who acknowledged to me that he/she signed it freely and voluntarily for the purposes therein mentioned?

[Signature]
Notary Public of Isabella County, MI

My commission expires on: 11/25/2018



2F
WHEN RECORDED RETURN TO:

ANTHONY J MALLIA
PO BOX 99
LEONARD MI 48367



FEE# 2016032861

OFFICIAL RECORDS
OF MOHAVE COUNTY
ROBERT BALLARD,
COUNTY RECORDER



07/25/2016 04:12 PM Fee: \$10.00

PAGE: 1 of 2

NOTICE OF INTENTION TO HOLD

RECEIVED
BLM AZ STATE OFFICE
2016 AUG 24 P 1:41
PHOENIX, ARIZONA

KCJ

Notice of Intention to Hold
Pursuant to the Federal Land Policy and Management Act of 1976
and 43 CFR 3835.31

(Example Form)

ANTHONY J. MALLIA (claimant/agent),
PO Box 99 LEONARD, MI. 48367 (address)

has applied for the waiver of the annual maintenance fee and intends to hold the claims/sites listed below. This Notice of Intention to Hold is filed in lieu of the proof of labor for annual assessment year ending September 1, 2017, because

_____ Assessment work is not required in the assessment year the claim was located.

_____ No affidavit of assessment work is required for mill or tunnel sites.

X Other: Maintenance Fee Payment Form used

Mining Claim/Site Name(s) and BLM Serial Number(s):

1 <u>GREEN QUARTZ MINE</u>	<u>AMC 44353</u>
2 _____	_____
3 _____	_____
4 _____	_____
5 _____	_____

RECEIVED
BLM AZ STATE OFFICE
2016 AUG 24 P 1:41
PHOENIX, ARIZONA

Signature: Anthony J. Mallia

Date: 3-27-2016


Notice of intend to hold documents must be recorded with the BLM (processing fee is \$10 per claim/site) and the proper county recorder's office.

*****FOR BLM USE ONLY*****	
PAID for Assessment Year _____	
# of Claims <u>1</u>	Amount <u>\$10.00</u>
Receipt# <u>3640285</u>	
Adjudicator _____	

Anthony Mautice
PO Box 99
Leonard MI 48367



1000



85004

U.S. POSTAGE
PAID
OXFORD, MI
48371
AUG 16, 16
AMOUNT

\$0.68

R2304M115861-07

RECEIVED
BLM AZ STATE OFFICE

2016 AUG 24 P 1:41

PHOENIX, ARIZONA

Bureau of Land Management
Arizona State office
Suite 800
Phoenix, AZ.
85004 - 4427

United States Department of the Interior
Bureau of Land Management
DIV OF LANDS, MINRLS & ENERGY
ONE N CENTRAL AVE
PHOENIX, AZ 85004 -4427
Phone: 602-417-9200

Receipt

No: 3640285

Transaction #: 3744220	
Date of Transaction: 08/25/2016	
CUSTOMER:	
	ANTHONY MALLIA PO BOX 99 LEONARD, MI 48367-0099 US

LINE #	QTY	DESCRIPTION	REMARKS	UNIT PRICE	TOTAL
1	1.00	LOCATABLE MINERALS / MINING CLAIMS-NOT NEW-UNADJUD, ONE AUTH NO. ONLY / MINING CLAIM MONEY RECEIVED CASES: AMC414353/\$165.00	MAINT FEE 2017 - 1 / NOI 2016 - 1	- n/a -	165.00
TOTAL:					\$165.00

PAYMENT INFORMATION				
1	AMOUNT:	165.00	POSTMARKED:	08/16/2016
	TYPE:	CHECK	RECEIVED:	08/24/2016
	CHECK NO:	17447524518		
	NAME:	MALLIA, ANTHONY J PO BOX 99 LEONARD MI 48367-0099 US		

REMARKS

This receipt was generated by the automated BLM Collections and Billing System and is a paper representation of a portion of the official electronic record contained therein.

414489
414338

MAINTENANCE FEE PAYMENT

Claimant Name: NUCON SERVICES INC
Address: 2 COLUMBIA DR
City: KEITH FAUS State: WA Zip: 99141
Telephone: 509.738.6164
E-mail address: debi.warm@gmail
Signature: [Signature] NUCON SERVICES INC.

☐ Check here if this is a change of address.

RECEIVED
BLM AZ STATE OFFICE
2016 AUG 19 P 1:49
PHOENIX, ARIZONA
BLM
Date
Stamp

LINE NO.	AMC NUMBER	CLAIM/SITE NAME	COUNTY RECORDER DATA (If available)	TWP	RNG	SEC
1	414504	RUGER		11N	14W	12
2	414360	LOST GNOM		21N	17W	32
3						
4						
5						
6						
7						
8						
9						
10						

List additional claims on Form MCF114.

Bureau of Land Management
Arizona State Office
www.blm.gov/az/

No. of Claims: 2 x \$140 = 310.00
Check No: C.C. Init. [Signature]
Receipt No.: 3636677
For BLM Use Only

Form: MCF112
Revised July 2009

This form is available from the Arizona Department of Mines and Mineral Resources and may be reproduced

AUG 23 2016

BY: RAM

Nucon Sources
2 Columbia Dr
Kettle Falls, WA 99141

RECEIVED
BLM AZ STATE OFF

2016 AUG 19 P 1:11

PHOENIX, ARIZONA

SPOKANE WA 990

16 AUG 2016 PM 1 L



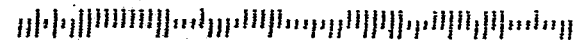
AZ BLM

ONE N. Central Ave

Ale #800

Phoenix, Az. 85004

85004-442700



NOTICE OF INTENTION TO HOLD MINING CLAIMS/SITES

When Recorded Return Document to:

Nelson Services Inc
2 Columbia Dr
Kettle Falls WA 99141

BLM
Date
Stamp

RECEIVED
BLM AZ STATE OFFICE
2015 AUG 19 P 1:49
PHOENIX, ARIZONA

☐ Check here if this is a change of address.

Telephone: _____

E-mail Address deb/warm@gmail.com

I (We) intend to hold the claims(s) and/or site(s) listed below for the calendar year 20____, and I (We) have filed or will file a Notice of Intent to Hold in the county where the claim (s) is located.

Reason for filing a Notice of Intent to Hold instead of an assessment work filing (check one):

- ☐ Maintenance fee was paid to maintain claim(s) during this assessment year.
☐ Mill or tunnel sites.
☐ Claim(s) was located during the current assessment year.
☐ BLM has deferred assessment work (attach copy of decision granting deferment, or pending petition for deferment including date petition was filed.)

Line No.	AMC NUMBER	CLAIM/SITE NAME	COUNTY RECORDER DATA (If available)	TWP	RNG	SEC
1	414501	RUEPER		11N	14W	12
2	414360	LOST GNDM		21N	17W	32
3						
4						
5						
6						
7						
8						
9						
10						

NOTICE OF INTENTION TO HOLD MINING CLAIMS/SITES
page 2

BLM Date Stamp	RECEIVED BLM AZ STATE OFFICE 2016 AUG 19 P 1:19 PHOENIX, ARIZONA
----------------------	---

1. State of Arizona, County of Mohave
2. I (Name) D.L. Warmenover - Nucor Services Inc.
3. Reside at (Address) 2 COLUMBIA DR
- City Kettle Falls County STEVENS State WA Zip 99141 being duly sworn, depose and say that I am a citizen of the United States, more than eighteen years of age, that all of the facts set forth in this notice, subject to the provisions and penalties of 18 U.S.C. 1001 pertaining to the filing of false, fictitious, or fraudulent statements with the United States, are true and correct according to the best of my knowledge, information and belief
4. Owner's name and address (If not shown in Items 1-3 above). _____
5. Dated: 8-16-16 Signature: D.L. Warmenover - Nucor Services Inc.

Bureau of Land Management
Arizona State Office
www.az.blm.gov

No. of Claims: _____ x \$10 = _____
Check No: _____ Init. _____
Receipt No.: _____
For BLM Use Only

United States Department of the Interior
Bureau of Land Management
DIV OF LANDS, MINRLS & ENERGY
ONE N CENTRAL AVE
PHOENIX, AZ 85004 -4427
Phone: 602-417-9200

Receipt

No: 3636677

Transaction #: 3740544	
Date of Transaction: 08/22/2016	
CUSTOMER:	
	NUCON SERVICES INC 2 COLUMBIA DR KETTLE FALLS, WA 99141-9461 US

LINE #	QTY	DESCRIPTION	REMARKS	UNIT PRICE	TOTAL
1	1.00	LOCATABLE MINERALS / MINING CLAIMS- NOT NEW-UNADJUD, ONE AUTH NO. ONLY / MINING CLAIM MONEY RECEIVED CASES: AMC414504/\$310.00	NOI/MAINT FEE 2017 - 2	- n/a -	310.00
TOTAL:					\$310.00

PAYMENT INFORMATION				
NOTE: Items will appear on credit card statement as "Bureau of Land Mgmt CO".				
1	AMOUNT:	310.00	POSTMARKED:	N/A
	TYPE:	CREDIT CARD	RECEIVED:	08/22/2016
	NAME:	NUCON SERVICES INC 2 COLUMBIA DR KETTLE FALLS WA 99141-9461 US		
	CARD NO:	XXXXXXXXXXXX6828	AUTH CODE:	00045D
	NAME ON CARD:	NUCON SERVICES INC		
	EXPIRES:	08/2017		
	SIGNATURE:			

REMARKS

This receipt was generated by the automated BLM Collections and Billing System and is a paper representation of a portion of the official electronic record contained therein.

Run Date: 09/08/16

Run Time: 12:27 PM

**DEPARTMENT OF THE INTERIOR
BUREAU OF LAND MANAGEMENT
MINING CLAIMS**

MC Maintenance Fees Paid Through the BLM Pay Portal

CBS Receipt: 3634866

Printed For Lead File # **AMC414338**

Agency Tracking ID: 1471569451

Assessment Year: 2017

Number of BLM Serial Nr: 4

Paid On: 08/18/2016

Total Amount Paid: \$620.00

Claim Name	BLM Serial No	Lead File No	Amount Paid
TUNNELL	AMC414375	AMC414338	\$155.00
EYRE MINE	AMC414497	AMC414489	\$155.00
CHARTER	AMC415912	AMC415905	\$155.00
CHINAMAN	AMC421163	AMC421163	\$155.00

United States Department of the Interior
Bureau of Land Management
BUSINESS & SUPPORT SVCS DIV
ONE N CENTRAL AVE SUITE 800
PHOENIX, AZ 85004 -4427
Phone: (602) 417-9200

Receipt

No: 3634866

Transaction #: 3738703	
Date of Transaction: 08/18/2016	
CUSTOMER:	
	ALVIN K IKEDA PO BOX 3664 LIHUE, HI 96766 US

LINE #	QTY	DESCRIPTION	REMARKS	UNIT PRICE	TOTAL
1	1.00	LOCATABLE MINERALS / MINING CLAIMS- NOT NEW-UNADJUD, ONE AUTH NO. ONLY / MINING CLAIM MONEY RECEIVED CASES: AMC414497/\$620.00		- n/a -	620.00
TOTAL:					\$620.00

PAYMENT INFORMATION				
NOTE: Items will appear on credit card statement as "BLM O Mining Claim".				
1	AMOUNT:	620.00	POSTMARKED:	N/A
	TYPE:	CREDIT CARD	RECEIVED:	08/18/2016
	NAME:	ALVIN K IKEDA PO BOX 3664 LIHUE HI 96766 US		
	CARD NO:	XXXXXXXXXXXX5823	AUTH CODE:	07022D
	NAME ON CARD:	ALVIN K IKEDA		
	EXPIRES:	07/2020		
	SIGNATURE:			

REMARKS

This receipt was generated by the automated BLM Collections and Billing System and is a paper representation of a portion of the official electronic record contained therein.

413285

413536

422952

413935

RECEIVED
BLM AZ STATE OFFICE~~413285~~

414338

AUG 15 P 2:50

415410

NOTICE OF INTENTION TO HOLD MINING CLAIMS/SITES

When Recorded Return Document to:

Daryl Lynnes
23855 Hazelwood Dr
Motero Valley CA

PHOENIX, ARIZONA

BLM
 Date
 Stamp

☐ Check here if this is a change of address.

Telephone: 951-616-9652E-mail Address: powertrainplus@sbcglobal.net

I (We) intend to hold the claims(s) and/or site(s) listed below for the calendar year 2012, and I (We) have filed or will file a Notice of Intent to Hold in the county where the claim (s) is located.

Reason for filing a Notice of Intent to Hold instead of an assessment work filing (check one):

- ☒ Maintenance fee was paid to maintain claim(s) during this assessment year.
☐ Mill or tunnel sites.
☐ Claim(s) was located during the current assessment year.
☐ BLM has deferred assessment work (attach copy of decision granting deferment, or pending petition for deferment including date petition was filed.)

Line No.	AMC NUMBER	CLAIM/SITE NAME	COUNTY RECORDER DATA (If available)	TWP	RNG	SEC
1	414340	Blue Balls	2012011974	20N	15W	23
2	415413	Milky Way	2012019890	11N	15W	36
3	413285	Argyle mine	2012000447	26N	21W	5 th
4	413538	Billy The Kid	2012 004 491	26N	21W	3
5	413542	DoT, TAL	2012 004 486	24N	20W	15
6	413287	FAT JACK	2012 000 449	26N	21W	9 th
7	413288	Frenchman	2012 000 450	26N	21W	4
8	413946	Hidden Treasure	2012 007 160	23N	18W	11
9	413552	Mallory	2012 004 503	26N	21W	35
10	413289	Lily	2012 00 451	26N	21W	9

Form: MCF110
 Revised July 2014
 Page 1 of 2

AUG 17 2016

BY:

R. Am

May be used with the following forms for listing additional mining claims:

- ☐ Affidavit of Performance of Annual Work
- ☐ Maintenance Fee Payment
- ☒ Notice of Intent to Hold Mining Claims
- ☐ Notice of Non-Liability for Labor and Materials Furnished
- ☐ Quit claim Deed

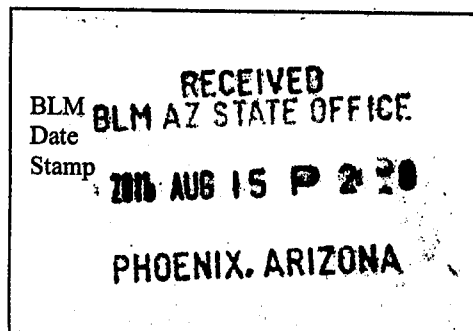
RECEIVED
BLM AZ STATE OFFICE
Date
Stamp
AUG 15 P 2 50
PHOENIX, ARIZONA

[illegible]

Form MCF114
Revised July 2014

This form is available from the **Arizona Geological Survey** and may be reproduced.

NOTICE OF INTENTION TO HOLD MINING CLAIMS/SITES
page 2



1. State of Arizona, County of MOHAVE

2. I (Name) DARYLL LYNCHES

3. Reside at (Address) 23855 Hazelwood Dr

City MORENO VALLEY County RIVERSIDE State CA Zip 92557 being duly sworn, depose and say that I am a citizen of the United States, more than eighteen years of age, that all of the facts set forth in this notice, subject to the provisions and penalties of 18 U.S.C. 1001 pertaining to the filing of false, fictitious, or fraudulent statements with the United States, are true and correct according to the best of my knowledge, information and belief.

4. Owner's name and address (If not shown in Items 1-3 above).

5. Dated: 8/11/16 Signature: [Signature]

Bureau of Land Management
Arizona State Office
www.blm.gov/az

No. of Claims: 13 x \$10 = \$130.00
Check No: 9962 Init. DL
Receipt No.: 3631959
For BLM Use Only

RECEIVED
BLM AZ STATE OFFICE

2011 AUG 15 P 2 50

NOTICE OF INTENTION TO HOLD MINING CLAIMS/SITES

When Recorded Return Document to:

Daryl LYNNE
93855 Hazelwood Dr
Mesa Valley
CA 92557

PHOENIX, ARIZONA

BLM
Date
Stamp

☐ Check here if this is a change of address.

Telephone: 951-616-9652

E-mail Address: powertrainplus@sbglobal.net

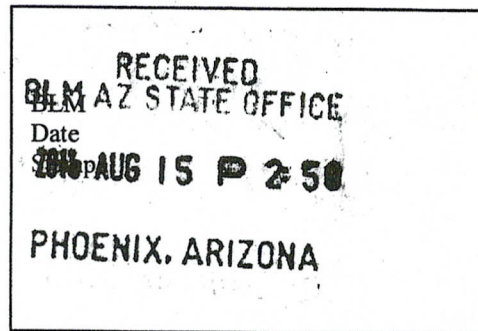
I (We) intend to hold the claims(s) and/or site(s) listed below for the calendar year 2011, and I (We) have filed or will file a Notice of Intent to Hold in the county where the claim (s) is located.

Reason for filing a Notice of Intent to Hold instead of an assessment work filing (check one):

- ☒ Maintenance fee was paid to maintain claim(s) during this assessment year.
☐ Mill or tunnel sites.
☐ Claim(s) was located during the current assessment year.
☐ BLM has deferred assessment work (attach copy of decision granting deferment, or pending petition for deferment including date petition was filed.)

Line No.	AMC NUMBER	CLAIM/SITE NAME	COUNTY RECORDER DATA (If available)	TWP	RNG	SEC
1	422953	Gold Guzzler		4N	13W	7
2						
3						
4						
5						
6						
7						
8						
9						
10						

NOTICE OF INTENTION TO HOLD MINING CLAIMS/SITES
page 2



1. State of Arizona, County of LA Paz
2. I (Name) Darvil Lynnes
3. Reside at (Address) 23855 Hazelwood Dr
City Moreno Valley County Riverside State CA Zip 92557 being duly sworn, depose and
say that I am a citizen of the United States, more than eighteen years of age, that all of the facts set forth in this
notice, subject to the provisions and penalties of 18 U.S.C. 1001 pertaining to the filing of false, fictitious, or fraudulent
statements with the United States, are true and correct according to the best of my knowledge, information and belief.
4. Owner's name and address (If not shown in Items 1-3 above). _____
5. Dated: 8/11/16 Signature: _____

Bureau of Land Management
Arizona State Office
www.blm.gov/az

No. of Claims:	<u>1</u>	x \$10 =	<u>\$10.00</u>
Check No:	<u>9962</u>	Init.	<u>ADL</u>
Receipt No.:	<u>3631959</u>		
For BLM Use Only			

Darryll Lynne
3227 Progress Cir
Mira Loma, Ca. 91782

Hasler

FIRST-CLASS MAIL

08/12/2016

US POSTAGE \$001.15⁰



ZIP 92509
011D11654164



BLM STATE OFFICE
ONE NORTH CENTRAL AVENUE
SUITE 800
PHOENIX AZ 85004-4427

RECEIVED
BLM AZ STATE OFFICE

2016 AUG 15 P 2:49

PHOENIX, ARIZONA

United States Department of the Interior
Bureau of Land Management
DIV OF LANDS, MINRLS & ENERGY
ONE N CENTRAL AVE
PHOENIX, AZ 85004 -4427
Phone: 602-417-9200

Receipt

No: 3631959

Transaction #: 3735766

Date of Transaction: 08/16/2016

CUSTOMER:

DARYLL W LYNNE
23855 HAZELWOOD DR
MORENO VALLEY, CA 92557-3933 US

LINE #	QTY	DESCRIPTION	REMARKS	UNIT PRICE	TOTAL
1	1.00	LOCATABLE MINERALS / MINING CLAIMS- NOT NEW-UNADJUD, ONE AUTH NO. ONLY / MINING CLAIM MONEY RECEIVED CASES: AMC414340/\$140.00	NOI 2016 - 14	- n/a -	140.00
TOTAL:					\$140.00

PAYMENT INFORMATION				
1	AMOUNT:	140.00	POSTMARKED:	08/12/2016
	TYPE:	CHECK	RECEIVED:	08/15/2016
	CHECK NO:	9962		
	NAME:	LYNNES, DARYLL W 3227 PROGRESS CIR MIRA LOMA CA 91752 US		

REMARKS

This receipt was generated by the automated BLM Collections and Billing System and is a paper representation of a portion of the official electronic record contained therein.

Run Date: 08/25/16

Run Time: 05:50 AM

**DEPARTMENT OF THE INTERIOR
BUREAU OF LAND MANAGEMENT
MINING CLAIMS**

MC Maintenance Fees Paid Through the BLM Pay Portal

CBS Receipt: 3629498

Printed For Lead File # **AMC414338**

Agency Tracking ID: 1471027887

Assessment Year: 2017

Number of BLM Serial Nr: 14

Paid On: 08/12/2016

Total Amount Paid: \$2,170.00

Claim Name	BLM Serial No	Lead File No	Amount Paid
ARGYLE MINE	AMC413285	AMC413285	\$155.00
FAT JACK	AMC413287	AMC413285	\$155.00
FRENCHMEN MINE	AMC413288	AMC413285	\$155.00
LILY MINE	AMC413289	AMC413285	\$155.00
BILLY THE KID	AMC413538	AMC413536	\$155.00
DETRITAL	AMC413542	AMC413536	\$155.00
MALLORY	AMC413552	AMC413536	\$155.00
PORTER MINE	AMC413557	AMC413536	\$155.00
QUINN	AMC413559	AMC413536	\$155.00
HIDDEN TREASURE	AMC413948	AMC413935	\$155.00
MONEY FALLS	AMC413959	AMC413935	\$155.00
BLUE BALLS	AMC414340	AMC414338	\$155.00
MILKY WAY	AMC415413	AMC415410	\$155.00
GOLD GUZZLER	AMC422953	AMC422952	\$155.00

NO WARRANTY IS MADE BY BLM FOR USE OF THE DATA FOR PURPOSES NOT INTENDED BY BLM

United States Department of the Interior**Bureau of Land Management**

BUSINESS & SUPPORT SVCS DIV

ONE N CENTRAL AVE SUITE 800

PHOENIX, AZ 85004 -4427

Phone: (602) 417-9200

Receipt

No:

3629498

Transaction #: 3733276	
Date of Transaction: 08/12/2016	
CUSTOMER:	
	RUSSELL LYNNE 3227 PROGRESS CIRCLE MIRA LOMA, CA 91752 US

LINE #	QTY	DESCRIPTION	REMARKS	UNIT PRICE	TOTAL
1	1.00	LOCATABLE MINERALS / MINING CLAIMS- NOT NEW-UNADJUD, ONE AUTH NO. ONLY / MINING CLAIM MONEY RECEIVED CASES: AMC422953/\$2170.00		- n/a -	2170.00
TOTAL:					\$2,170.00

PAYMENT INFORMATION				
NOTE: Items will appear on credit card statement as "BLM O Mining Claim".				
1	AMOUNT:	2170.00	POSTMARKED:	N/A
	TYPE:	CREDIT CARD	RECEIVED:	08/12/2016
	NAME:	RUSSELL LYNNE 3227 PROGRESS CIRCLE MIRA LOMA CA 91752 US		
	CARD NO:	XXXXXXXXXXXX1021	AUTH CODE:	184637
	NAME ON CARD:	RUSSELL LYNNE		
	EXPIRES:	04/2020		
	SIGNATURE:			

REMARKS

This receipt was generated by the automated BLM Collections and Billing System and is a paper representation of a portion of the official electronic record contained therein.

Run Date: 08/25/16

Run Time: 05:50 AM

**DEPARTMENT OF THE INTERIOR
BUREAU OF LAND MANAGEMENT
MINING CLAIMS**

MC Maintenance Fees Paid Through the BLM Pay Portal

CBS Receipt: 3627459

Printed For Lead File # **AMC414338**

Agency Tracking ID: 1470867192

Assessment Year: 2017

Number of BLM Serial Nr: 1

Paid On: 08/10/2016

Total Amount Paid: \$155.00

Claim Name	BLM Serial No	Lead File No	Amount Paid
HIDDEN TRAIL MINE	AMC414354	AMC414338	\$155.00

United States Department of the Interior
Bureau of Land Management
BUSINESS & SUPPORT SVCS DIV
ONE N CENTRAL AVE SUITE 800
PHOENIX, AZ 85004 -4427
Phone: (602) 417-9200

Receipt

No: 3627459

Transaction #: 3731213	
Date of Transaction: 08/10/2016	
CUSTOMER:	
	ADA M RACHAL 16271 N 159TH AVE SURPRISE, AZ 85374 US

LINE #	QTY	DESCRIPTION	REMARKS	UNIT PRICE	TOTAL
1	1.00	LOCATABLE MINERALS / MINING CLAIMS- NOT NEW-UNADJUD, ONE AUTH NO. ONLY / MINING CLAIM MONEY RECEIVED CASES: AMC414354/\$155.00		- n/a -	155.00
TOTAL:					\$155.00

PAYMENT INFORMATION				
NOTE: Items will appear on credit card statement as "BLM O Mining Claim".				
1	AMOUNT:	155.00	POSTMARKED:	N/A
	TYPE:	CREDIT CARD	RECEIVED:	08/10/2016
	NAME:	ADA M RACHAL 16271 N 159TH AVE SURPRISE AZ 85374 US		
	CARD NO:	XXXXXXXXXXXX6236	AUTH CODE:	207770
	NAME ON CARD:	ADA M RACHAL		
	EXPIRES:	10/2019		
	SIGNATURE:			

REMARKS

This receipt was generated by the automated BLM Collections and Billing System and is a paper representation of a portion of the official electronic record contained therein.

UNITED STATES
DEPARTMENT OF THE INTERIOR
BUREAU OF LAND MANAGEMENT
**MAINTENANCE FEE PAYMENT FORM FOR
LODE CLAIMS, MILL SITES, AND TUNNEL SITES**

414338

Remitter Name: RICHARD E. BARNETT
Mailing Address: 2219 DOUBLE BRANCH Rd.
City, State, Zip: Columbia, TN 38401-6164

☐ Check here if this is a change of address.

FOR COUNTY RECORDER'S USE

No. of claims/sites 1
x \$155 per claim/site
Total due BLM \$ 155.00

1. The maintenance fee may be paid by cash, check, money order, Bureau of Land Management (BLM) Declining Deposit Account, or credit card (VISA, American Express, Discover, or MasterCard). Payments must be remitted to the BLM State Office where your claim or site is recorded and received on or before September 1. If the payment is mailed, the envelope must be postmarked by a bona fide delivery service on or before September 1 and received at the proper BLM State Office within 15 calendar days after the due date. Payments may also be made by telephone using a credit card. A complete listing of BLM State Offices with their addresses and phone numbers can be found at <http://www.blm.gov>.
2. The maintenance fee for the following claim(s)/site(s) applies to the assessment year _____.

CLAIM/SITE NAME	BLM SERIAL NO.
CONE Sec. 32 19N 20W	414344

RECEIVED
BLM AZ STATE OFFICE
2016 AUG -9 A 9:27
PHOENIX, ARIZONA

Use a separate sheet for additional claim/site names, serial numbers, and claimant names and addresses.

(Continued on page 2)

AUG 11 2016
BY: RAM

RECEIPT # 3625095

Richard Barnett
2219 Double Branch Rd
Columbia TN 38401-6164

NASHVILLE TN 370

02 AUG 2016 PM 5 L



RECEIVED
BLM AZ STATE OFFICE

2016 AUG -9 AM 9:25

PHOENIX, ARIZONA

United States Department of the Interior
Bureau of Land Management
LANDS/RECREATION & PLANNING
ONE N CENTRAL AVE
PHOENIX, AZ 85004 -2203

85004-441499



United States Department of the Interior
Bureau of Land Management
DIV OF LANDS, MINRLS & ENERGY
ONE N CENTRAL AVE
PHOENIX, AZ 85004 -4427
Phone: 602-417-9200

Receipt

No: 3625095

Transaction #: 3728844	
Date of Transaction: 08/10/2016	
CUSTOMER:	
	RICHARD E BARNETT 2219 DOUBLE BRANCH RD COLUMBIA, TN 38401-6164 US

LINE #	QTY	DESCRIPTION	REMARKS	UNIT PRICE	TOTAL
1	1.00	LOCATABLE MINERALS / MINING CLAIMS- NOT NEW-UNADJUD, ONE AUTH NO. ONLY / MINING CLAIM MONEY RECEIVED CASES: AMC414344/\$155.00	MAINT FEE 2017 - 1	- n/a -	155.00
TOTAL:					\$155.00

PAYMENT INFORMATION				
1	AMOUNT:	155.00	POSTMARKED:	08/02/2016
	TYPE:	CHECK	RECEIVED:	08/09/2016
	CHECK NO:	2846		
	NAME:	BARNETT, RICHARD EUGENE 2219 DOUBLE BRANCH RD COLUMBIA TN 38401-6164 US		

REMARKS

This receipt was generated by the automated BLM Collections and Billing System and is a paper representation of a portion of the official electronic record contained therein.

Run Date: 08/25/16

Run Time: 05:50 AM

**DEPARTMENT OF THE INTERIOR
BUREAU OF LAND MANAGEMENT
MINING CLAIMS**

MC Maintenance Fees Paid Through the BLM Pay Portal

CBS Receipt: 3624851

Printed For Lead File # **AMC414338**

Agency Tracking ID: 1470762868

Assessment Year: 2017

Number of BLM Serial Nr: 2

Paid On: 08/09/2016

Total Amount Paid: \$310.00

Claim Name	BLM Serial No	Lead File No	Amount Paid
COMPLEX	AMC414343	AMC414338	\$155.00
GOLDEN GLOW #3	AMC433773	AMC433772	\$155.00

United States Department of the Interior
Bureau of Land Management
BUSINESS & SUPPORT SVCS DIV
ONE N CENTRAL AVE SUITE 800
PHOENIX, AZ 85004 -4427
Phone: (602) 417-9200

Receipt

No: 3624851

Transaction #: 3728600	
Date of Transaction: 08/09/2016	
CUSTOMER:	
	WILLIAM O. YOUNG 3338 LAUREL CREST DR. KINGWOOD, TX 77339 US

LINE #	QTY	DESCRIPTION	REMARKS	UNIT PRICE	TOTAL
1	1.00	LOCATABLE MINERALS / MINING CLAIMS- NOT NEW-UNADJUD, ONE AUTH NO. ONLY / MINING CLAIM MONEY RECEIVED CASES: AMC414343/\$310.00		- n/a -	310.00
TOTAL:					\$310.00

PAYMENT INFORMATION				
NOTE: Items will appear on credit card statement as "BLM O Mining Claim".				
1	AMOUNT:	310.00	POSTMARKED:	N/A
	TYPE:	CREDIT CARD	RECEIVED:	08/09/2016
	NAME:	WILLIAM O. YOUNG 3338 LAUREL CREST DR. KINGWOOD TX 77339 US		
	CARD NO:	XXXXXXXXXXXX9962	AUTH CODE:	00976Z
	NAME ON CARD:	WILLIAM O. YOUNG		
	EXPIRES:	11/2018		
	SIGNATURE:			

REMARKS

This receipt was generated by the automated BLM Collections and Billing System and is a paper representation of a portion of the official electronic record contained therein.

When Recorded Return Document to:

Richard F. Prehoda
P.O. Box 91674
Los Angeles, CA 90089-1674

413536

413935

414338

☐ Check here if this is a change of address.

Telephone: 760-900-6078

E-mail address: Richard_prehoda@msn.com

12-29
8:30 AM - 11:45 AM
11:50 AM - 12:00 PM
2:20 PM - 4:00 PM
12-30
8:59 AM - Check found

AFFIDAVIT OF PERFORMANCE OF ANNUAL WORK

1. State of Arizona, County of _____ ss:

2. I (Name) Richard F. Prehoda

3. Reside at (Address) 14156 Branding Iron Drive

City Helendale County San Bernardino

BLM
Date
Stamp

RECEIVED
BLM AZ STATE OFFICE
2015 DEC 28 A 8:59
PHOENIX, ARIZONA

State CA Zip 92342 being duly sworn, depose and say that I am a citizen of the United States, more than eighteen years of age, and that all of the facts set forth in this affidavit, subject to the provisions and penalties of 18 U.S.C. 1001 pertaining to the filing of false, fictitious, or fraudulent statements with the United States, are true and correct according to the best of my knowledge, information and belief.

4. Owner's name and address (If not shown in Items 1-3 above). _____

5. That I am personally acquainted with the mining claim(s). The work and improvements were made by and at the expense of the owner(s) of said claim(s). Said contiguous group of claims, listed on this document, are situated in the

(optional) Mining District; _____ County, Arizona.

Line No.	AMC NUMBER	CLAIM/SITE NAME	COUNTY RECORDER DATA (If available)	TWP	RNG	SEC
1	413543	Dunlap Mine		26 N	21 W	25
2						
3						
4						
5						
6						

Ram

BLM Date Stamp	2015 DEC 28 A 9:00 PHOENIX, ARIZONA	RECEIVED BLM ARIZONA STATE OFFICE
----------------------	--	--------------------------------------

7						
8						
9						
10						

6. That between the dates starting at 12 o'clock noon on September 1, 20 14 and ending at 12 o'clock noon on September 1, 20 15 at least \$ 240.00 dollars worth of work and improvements were done and performed upon said claim(s) or upon one or more of a contiguous group of claims for the benefit of all, wholly or partly outside of a contiguous group of claims for the benefit of all, not including the location work.

7. That the following persons were employed to perform the work and improvements described herein: _____

Richard F. Prehoda, Allison M. Prehoda, Emily O. Prehoda

8. That the work and improvements performed were: Six hours of field assay work, two hours of trash pickup were done on July 31, 2015 and six hours of field assay work on August 1, 2015.

9. Dated: 12/23/2015 Signature: [Signature]

SUBSCRIBED AND SWORN TO before me, a Notary Public, this _____ day of _____ 20____

By: Attachment

Notary Public _____

My Commission Expires _____

Bureau of Land Management
Arizona State Office
www.blm.gov/az

No. of Claims:	<u>1</u>	x \$10 =	<u>\$10.00</u>
Check No.:	<u>138</u>	Init.	<u>[Initials]</u>
Receipt No.:	<u>3462173</u>		
For BLM Use Only			

Form: MCF108
Revised July 2014
Page 2 of 2

PHOENIX, ARIZONA

2015 DEC 28 A 9:10

RECEIVED
BLM AT SALT LAKE CITY OFFICE

CALIFORNIA JURAT

A notary public or other officer completing this certificate verifies only the identity of the individual who signed the document to which this certificate is attached, and not the truthfulness, accuracy, or validity of that document.

State of California

County of Los Angeles

Subscribed and sworn to (or affirmed) before me on this

23 day of December, 2015, by
Date Month Year


(1) Richard F. Prehoda
Name of Signer

proved to me on the basis of satisfactory evidence
to be the person who appeared before me (.) (.)

(and)

(2) _____
Name of Signer

proved to me on the basis of satisfactory evidence
to be the person who appeared before me.



Place Notary Seal Above

Signature

Signature of Notary Public

Further description of Any Attached Document

Title or Type of Document: Affidavit of Performance of Annual Work

Document Date: 12/23/15 Number of Pages 2

Signer(s) Other Than Named Above: NA

When Recorded Return Document to:

Richard F. Prehoda
P.O. Box 91674
Los Angeles, CA 90009-1674

☐ Check here is this is a change of address.

Telephone: 760-900-6078

E-mail address: Richard_prehoda@msn.com

AFFIDAVIT OF PERFORMANCE OF ANNUAL WORK

1. State of Arizona, County of _____ ss:

2. I (Name) Richard F. Prehoda

3. Reside at (Address) 14156 Branding Iron Drive

City Helendale County San Bernadino


State CA Zip 92342 being duly sworn, depose and say that I am a citizen of the United States, more than eighteen years of age, and that all of the facts set forth in this affidavit, subject to the provisions and penalties of 18 U.S.C. 1001 pertaining to the filing of false, fictitious, or fraudulent statements with the United States, are true and correct according to the best of my knowledge, information and belief.

4. Owner's name and address (If not shown in Items 1-3 above). _____

5. That I am personally acquainted with the mining claim(s). The work and improvements were made by and at the expense of the owner(s) of said claim(s). Said contiguous group of claims, listed on this document, are situated in the

_____ (optional) Mining District; _____ County, Arizona.

Line No.	AMC NUMBER	CLAIM/SITE NAME	COUNTY RECORDER DATA (If available)	TWP	RNG	SEC
1	413952	Manzanita		23N	18W	11
2						
3						
4						
5						
6						



RECEIVED
BLM AZ STATE OFFICE
2015 DEC 28 A 9:00
PHOENIX, ARIZONA
BLM
Date
Stamp

7						
8						
9						
10						

6. That between the dates starting at 12 o'clock noon on September 1, 20 14 and ending at 12 o'clock noon on September 1, 20 15 at least \$ 330.00 dollars worth of work and improvements were done and performed upon said claim(s) or upon one or more of a contiguous group of claims for the benefit of all, wholly or partly outside of a contiguous group of claims for the benefit of all, not including the location work.

7. That the following persons were employed to perform the work and improvements described herein: _____

Richard F. Prehoda, Allison M. Prehoda, Emily D. Prehoda

8. That the work and improvements performed were: Five hours of field assay work and One hour of trash pickup on 21 Aug 2015. Five hours of field assay work on 22 Aug 2015.

9. Dated: 12/23/2015 Signature: Richard F. Prehoda

SUBSCRIBED AND SWORN TO before me, a Notary Public, this _____ day of _____ 20____

By: Attachment

Notary Public _____

My Commission Expires _____

Bureau of Land Management
Arizona State Office
www.blm.gov/az

No. of Claims: 1 x \$10 = \$10.00
Check No.: 138 Init. RF
Receipt No.: 3462173
For BLM Use Only

Form: MCF108
Revised July 2014
Page 2 of 2

CALIFORNIA JURAT

A notary public or other officer completing this certificate verifies only the identity of the individual who signed the document to which this certificate is attached, and not the truthfulness, accuracy, or validity of that document.

State of California

County of Los Angeles

RECEIVED
BLM AZ STATE OFFICE
2015 DEC 28 A 9:00
PHOENIX, ARIZONA

Subscribed and sworn to (or affirmed) before me on this

23 day of December, 2015, by
Date Month Year


(1) Richard F. Prenoda
Name of Signer

proved to me on the basis of satisfactory evidence
to be the person who appeared before me (.) (.)

(and)

(2) _____
Name of Signer

proved to me on the basis of satisfactory evidence
to be the person who appeared before me.



Place Notary Seal Above

Signature

Signature of Notary Public

Further description of Any Attached Document

Title or Type of Document: Affidavit of Performance of Annual Work

Document Date: 12/23/15 Number of Pages 2

Signer(s) Other Than Named Above: NA

When Recorded Return Document to:

Richard F. Prehoda
P.O. Box 91674
Los Angeles, CA 90009-1674

☐ Check here is this is a change of address.

Telephone: 760-900-6078

E-mail address: Richard_prehoda@msn.com

AFFIDAVIT OF PERFORMANCE OF ANNUAL WORK

1. State of Arizona, County of _____ ss:

2. I (Name) Richard F. Prehoda

3. Reside at (Address) 14156 Branding Iron Drive

City Helendale County San Bernardino

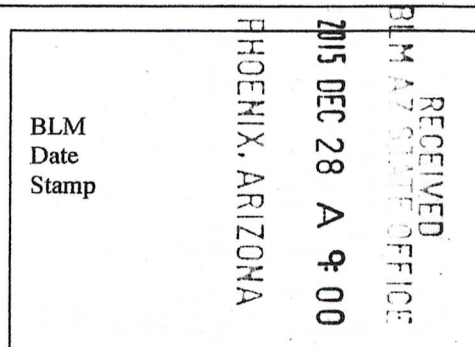
State CA Zip 92342 being duly sworn, depose and say that I am a citizen of the United States, more than eighteen years of age, and that all of the facts set forth in this affidavit, subject to the provisions and penalties of 18 U.S.C. 1001 pertaining to the filing of false, fictitious, or fraudulent statements with the United States, are true and correct according to the best of my knowledge, information and belief.

4. Owner's name and address (If not shown in Items 1-3 above). _____

5. That I am personally acquainted with the mining claim(s). The work and improvements were made by and at the expense of the owner(s) of said claim(s). Said contiguous group of claims, listed on this document, are situated in the

(optional) Mining District; _____ County, Arizona.

Line No.	AMC NUMBER	CLAIM/SITE NAME	COUNTY RECORDER DATA (If available)	TWP	RNG	SEC
1	413967	Sombrero		23 N	19 W	21 22
2						
3						
4						
5						
6						



BLM Date Stamp	2015 DEC 28 A 9:00	RECEIVED BLM ARIZONA STATE OFFICE PHOENIX, ARIZONA
----------------------	--------------------	--

7						
8						
9						
10						

6. That between the dates starting at 12 o'clock noon on September 1, 20 14 and ending at 12 o'clock noon on September 1, 20 15 at least \$ 590.00 dollars worth of work and improvements were done and performed upon said claim(s) or upon one or more of a contiguous group of claims for the benefit of all, wholly or partly outside of a contiguous group of claims for the benefit of all, not including the location work.

7. That the following persons were employed to perform the work and improvements described herein: _____

Richard F. Prehoda, Allison M. Prehoda, Emily O. Prehoda

8. That the work and improvements performed were: Eight hours of field assay work on 28 Aug 2015 and two hours of trash pick up on 28 Aug 2015. Another eight hours of field assay work was done on 29 Aug 2015 with one hour of trash pick

9. Dated: 12/23/2015 Signature: Richard F. Prehoda

SUBSCRIBED AND SWORN TO before me, a Notary Public, this _____ day of _____ 20____

By: Attachment

Notary Public _____

My Commission Expires _____

Bureau of Land Management
Arizona State Office
www.blm.gov/az

No. of Claims: <u>1</u>	x \$10 = <u>\$10.00</u>
Check No.: <u>138</u>	Init. <u>RF</u>
Receipt No.: <u>3462173</u>	
For BLM Use Only	

Form: MCF108
Revised July 2014
Page 2 of 2

RECEIVED
BLM AZ STATE OFFICE
2015 DEC 28 A 9:00
PHOENIX, ARIZONA

CALIFORNIA JURAT

A notary public or other officer completing this certificate verifies only the identity of the individual who signed the document to which this certificate is attached, and not the truthfulness, accuracy, or validity of that document.

State of California

County of Los Angeles

Subscribed and sworn to (or affirmed) before me on this

23 day of December, 2015, by
Date Month Year

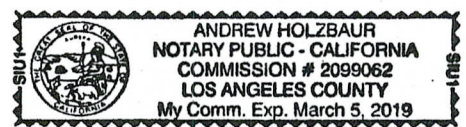
(1) Richard F. Prehoda
Name of Signer

proved to me on the basis of satisfactory evidence to be the person who appeared before me (.) (.)

(and)

(2) _____
Name of Signer

proved to me on the basis of satisfactory evidence to be the person who appeared before me.



Signature *Andrew Holzbaur*
Signature of Notary Public

Place Notary Seal Above

Further description of Any Attached Document

Title or Type of Document: Affidavit of Performance of Annual Work

Document Date: 12/23/15 Number of Pages 2

Signer(s) Other Than Named Above: N/A

When Recorded Return Document to:

Richard F. Prehoda
P.O. Box 91674
Los Angeles, CA 90009-1674

☐ Check here if this is a change of address.

Telephone: 760-900-6078

E-mail address: Richard_prehoda@msn.com

AFFIDAVIT OF PERFORMANCE OF ANNUAL WORK

1. State of Arizona, County of _____ ss:

2. I (Name) Richard F. Prehoda

3. Reside at (Address) 14156 Branding Iron Drive

City Helendale County San Bernadino

State CA Zip 92342 being duly sworn; depose and say that I am a citizen of the United States, more than eighteen years of age, and that all of the facts set forth in this affidavit, subject to the provisions and penalties of 18 U.S.C. 1001 pertaining to the filing of false, fictitious, or fraudulent statements with the United States, are true and correct according to the best of my knowledge, information and belief.

4. Owner's name and address (If not shown in Items 1-3 above). _____

5. That I am personally acquainted with the mining claim(s). The work and improvements were made by and at the expense of the owner(s) of said claim(s). Said contiguous group of claims, listed on this document, are situated in the

_____ (optional) Mining District; _____ County, Arizona.

Line No.	AMC NUMBER	CLAIM/SITE NAME	COUNTY RECORDER DATA (If available)	TWP	RNG	SEC
1	414357	Tauntie		18N	20W	15
2						
3						
4						
5						
6						

BLM
Date
Stamp

PHOENIX, ARIZONA

2015 DEC 28 A 9:00

RECEIVED
BLM AZ STATE OFFICE

RECEIVED
BLM ARIZONA OFFICE
2015 DEC 28 A 9:01
PHOENIX, ARIZONA
BLM
Date
Stamp

7						
8						
9						
10						

6. That between the dates starting at 12 o'clock noon on September 1, 20 14 and ending at 12 o'clock noon on September 1, 20 15 at least \$ 300.00 dollars worth of work and improvements were done and performed upon said claim(s) or upon one or more of a contiguous group of claims for the benefit of all, wholly or partly outside of a contiguous group of claims for the benefit of all, not including the location work.

7. That the following persons were employed to perform the work and improvements described herein: _____

Richard F. Prehoda, Allison M. Prehoda, Emily O. Prehoda

8. That the work and improvements performed were: Four hours of field assay work and one hour of trash pick-up on 7 Aug 2015. Five hours of field assay work on 8 Aug 2015.

9. Dated: 12/23/2015 Signature: Richard F. Prehoda

SUBSCRIBED AND SWORN TO before me, a Notary Public, this _____ day of _____ 20____

By: Attachment

Notary Public _____

My Commission Expires _____

Bureau of Land Management
Arizona State Office
www.blm.gov/az

No. of Claims: 1 x \$10 = \$10.00
Check No.: 138 Init. RP
Receipt No.: 346 2173
For BLM Use Only

Form: MCF108
Revised July 2014
Page 2 of 2

CALIFORNIA JURAT

A notary public or other officer completing this certificate verifies only the identity of the individual who signed the document to which this certificate is attached, and not the truthfulness, accuracy, or validity of that document.

State of California

County of Los Angeles

Subscribed and sworn to (or affirmed) before me on this

23 day of December, 2015, by
Date Month Year


(1) Richard F. Prehoda
Name of Signer

proved to me on the basis of satisfactory evidence
to be the person who appeared before me (.) (.)

(and)

(2) _____
Name of Signer

proved to me on the basis of satisfactory evidence
to be the person who appeared before me.



Place Notary Seal Above

Signature

Signature of Notary Public

Further description of Any Attached Document

Title or Type of Document: Affidavit of Performance of Annual Work

Document Date: 12/23/15 Number of Pages 2

Signer(s) Other Than Named Above: N/A

RECEIVED
BLM AT SOUTHWEST OFFICE
2015 DEC 28 A 9:01
PHOENIX, ARIZONA

COURTESY NOTICE

A small miner's maintenance fee waiver certification was filed for these claims, AMC413543, 413952, 413967, & 414357, for the 2015 assessment year, which began on September 1, 2014, and ended September 1, 2015. Therefore, pursuant to regulations found at 43 CFR 3835.16 and 3835.31, an affidavit of labor must be filed for the 2015 assessment year **on or before December 30, 2015**, along with a \$10 processing fee **per claim**. If the affidavit of labor is not received by December 30, 2015, the claims will be **closed**.

Although the maintenance fees were paid for the claims for the 2016 assessment year this does not relieve the requirement to file the affidavit of labor for the 2015 assessment year, (for the time period covered by the waiver), which is due on or before December 30, 2015.

Affidavit of Labor was previously sent to you for AMC 413543, 413952, 413967 and 414357. I apologize for forgetting to enclose the \$40 for processing. Please see enclosed check for \$40.00

Thank you

*Sincerely,
Richard H. Huelke*

RECEIVED
BLM AZ STATE OFFICE
2015 DEC 29 A 10:56
PHOENIX, ARIZONA

PRIORITY®



Retail

P

**US POSTAGE PAID
\$5.75**

Origin: 90009
Destination: 85004
0 Lb 2.80 Oz
Dec 23, 15
0545010128-18

1006

PRIORITY MAIL® 2-Day

Expected Delivery Day: 12/26/2015

C041

USPS TRACKING NUMBER



9505 5142 0879 5357 3344 45



PS00001000014

EP14F July 2013
OD: 12.5 x 9.5

VISIT US AT USPS.COM®
ORDER FREE SUPPLIES ONLINE



FROM:

**PRIORITY®
★ MAIL ★**



VISIT US AT USPS.COM®
ORDER FREE SUPPLIES ONLINE

FROM:

R Prehoda
P.O. Box 91674
L.A., CA 90009-1674

TO:

BLM
One N. Central Ave
Suite # 800
Phoenix, AZ 85004-4422
9310-20

Label 226, July 2013

FOR DOMESTIC AND INTERNATIONAL USE

RECEIVED
BLM AZ STATE OFFICE
2015 DEC 28 A 9 2
PHOENIX, ARIZONA

PRESS FIRMLY TO SEAL

PRESS FIRMLY TO SEAL



1007



85004

U.S. POSTAGE
PAID
HARBOR CITY, CA
90710
DEC 28, 15
AMOUNT
\$19.99
R2305K133226-07

vents. Misuse may
ved.

PRIORITY ★ MAIL ★ EXPRESS™

OUR FASTEST SERVICE IN THE



This envelope is made from post-consumer waste. Please recycle - again.

WHEN USED INTERNATIONALLY,
A CUSTOMS DECLARATION
LABEL MAY BE REQUIRED.



EP13F July 2013 OD: 12.5 x 9.5



PS10001000006

WRITE FIRMLY TO MAKE ALL COPIES LEGIBLE.

CUSTOMER USE ONLY

FROM: (PLEASE PRINT) **PHONE:** (760) 707-1674
Richard F. Prosser
P.O. Box 91674
Los Angeles, CA 90009-1674

PAYMENT BY ACCOUNT (if applicable)

DELIVERY OPTIONS (Customer Use Only)
☐ **SIGNATURE REQUIRED** Note: The mailer must check the "Signature Required" box if the mailer: 1) Requires the addressee's signature; OR 2) Purchases additional insurance; OR 3) Purchases COD service; OR 4) Purchases Return Receipt service. If the box is not checked, the Postal Service will leave the item in the addressee's mail receptacle or other secure location without attempting to obtain the addressee's signature on delivery.
☐ **Delivery Options**
☐ No Saturday Delivery (delivered next business day)
☐ Sunday/Holiday Delivery Required (additional fee, where available)
☐ 10:30 AM Delivery Required (additional fee, where available)
 *Refer to USPS.com or local Post Office for availability.

TO: (PLEASE PRINT) **PHONE:** ()
P.O. Box 131102
142 N. Central Ave
Phoenix, AZ 85004-4427

ZIP + 4® (U.S. ADDRESSES ONLY)
85004-4427

■ For pickup or USPS Tracking™, visit USPS.com or call 800-222-1811.
■ \$100.00 Insurance included.



EK745675735US



UNITED STATES
POSTAL SERVICE®

PRIORITY
★ MAIL ★
EXPRESS™

ORIGIN (POSTAL SERVICE USE ONLY)

<input type="checkbox"/> 1-Day	<input type="checkbox"/> 2-Day	<input type="checkbox"/> Military	<input type="checkbox"/> DPO
PO ZIP Code 90710	Scheduled Delivery Date (MM/DD/YY) 12-29	Postage \$ 19.99	
Date Accepted (MM/DD/YY) 12-28-15	Scheduled Delivery Time <input type="checkbox"/> 10:30 AM <input type="checkbox"/> 3:00 PM <input type="checkbox"/> 12 NOON	Insurance Fee \$	COD Fee \$
Time Accepted 11:02	<input type="checkbox"/> AM <input type="checkbox"/> PM 10:30 AM Delivery Fee \$	Return Receipt Fee \$	Live Animal Transportation Fee \$
Weight 1 lbs. 7 oz.	<input type="checkbox"/> Flat Rate Sunday/Holiday Premium Fee \$	Total Postage & Fees \$ 19.99	
DELIVERY (POSTAL SERVICE USE ONLY)			
Delivery Attempt (MM/DD/YY) 12-29-15	Time <input type="checkbox"/> AM <input type="checkbox"/> PM	Employee Signature	
Delivery Attempt (MM/DD/YY) 12-29-15	Time <input type="checkbox"/> AM <input type="checkbox"/> PM	Employee Signature	

LABEL 11-B, JANUARY 2014

PSN 7690-02-000-9996

3-ADDRESSEE COPY

PHOENIX, ARIZONA

2015 DEC 29 A 10:56

RECEIVED
BLM AZ STATE OFFICE

UNITED STATES
POSTAL SERVICE

This packaging is the property of the U.S. Postal Service® and is provided solely for use in sending Priority Mail Express™. It may be a violation of federal law. This packaging is not for resale. EP13F © U.S. Postal Service, July 2013; All rights reserved.

United States Department of the Interior
Bureau of Land Management
LANDS/RECREATION & PLANNING
ONE N CENTRAL AVE
PHOENIX, AZ 85004 -2203
Phone: 602-417-9200

Receipt

No: 3462173

Transaction #: 3562010

Date of Transaction: 12/30/2015

CUSTOMER:

RICHARD PREHODA
PO BOX 91674
LOS ANGELES, CA 90009-1674 US

LINE #	QTY	DESCRIPTION	REMARKS	UNIT PRICE	TOTAL
1	1.00	LOCATABLE MINERALS / MINING CLAIMS- NOT NEW-UNADJUD, ONE AUTH NO. ONLY / MINING CLAIM MONEY RECEIVED CASES: AMC413543/\$40.00	POL - 4 2015	- n/a -	40.00
TOTAL:					\$40.00

PAYMENT INFORMATION					
1	AMOUNT:	40.00		POSTMARKED:	12/28/2015
	TYPE:	CHECK		RECEIVED:	12/29/2015
	CHECK NO:	138			
	NAME:	PREHODA, RICHARD F PO BOX 2265 HELENDALE CA 92342 US			

REMARKS

This receipt was generated by the automated BLM Collections and Billing System and is a paper representation of a portion of the official electronic record contained therein.

Amc 414338

Notice of Intention to Hold
Pursuant to the Federal Land Policy and Management Act of 1976
and 43 CFR 3835.31

(Example Form)

ANTHONY JAMES MALLIA (claimant/agent),
PO Box 99 LEONARD, MI. 48367 (address)

has applied for the waiver of the annual maintenance fee and intends to hold the claims/sites listed below. This Notice of Intention to Hold is filed in lieu of the proof of labor for annual assessment year ending September 1, 2016, because

_____ Assessment work is not required in the assessment year the claim was located.

_____ No affidavit of assessment work is required for mill or tunnel sites.

X Other: Soldiers + Sailors Civil Relief Act Waiver

Mining Claim/Site Name(s) and BLM Serial Number(s):

1 Brown Quartz Mine
2 _____
3 _____
4 _____
5 _____

AMC 41353
414353
PHOENIX, ARIZONA

RECEIVED
BLM 27 SEP 2015
2015 SEP - 3 P 4: 09

Signature: Anthony Mallia

Date: 8-7-2015

RECEIPT # 3386500

Notice of intend to hold documents must be recorded with the BLM (processing **fee is \$10** per claim/site) and the proper county recorder's office.

*****FOR BLM USE ONLY*****	
PAID for Assessment Year _____	
# of Claims _____	Amount _____
Receipt# _____	
Adjudicator _____	

ENTERED
SEP 09 2015
BY: AT

2
WHEN RECORDED RETURN TO:

ANTHONY JAMES MALLIA
PO BOX 99
LEONARD, MI 48367


FEE# 2015036687

OFFICIAL RECORDS
OF MOHAVE COUNTY
CAROL MEIER,
COUNTY RECORDER



08/17/2015 11:56 AM Fee: \$10.00

PAGE: 1 of 2

NOTICE OF INTENTION TO HOLD
PURSUANT TO THE FEDERAL LAND POLICY AND MANAGEMENT ACT OF
1976 AND 43 CFR 3835.31

RECEIVED
BLM AZ STATE OFFICE
2015 SEP - 3 P 4: 08
PHOENIX, ARIZONA

KCJ

PO Box 99

Leonard M 48367

RECEIVED
BLM AZ STATE OFFICE

2015 SEP -3 P 4:08

PHOENIX, ARIZONA

METROPLEX MI 483
31 AUG 2015 PM 1:11

AUG 31 2015

USPS



BLM Arizona
Arizona State Office
One North Central Ave. Suite 800
Phoenix, AZ.
85004-4427

85004442700



United States Department of the Interior
Bureau of Land Management
 LANDS/RECREATION & PLANNING
 ONE N CENTRAL AVE
 PHOENIX, AZ 85004 -2203
 Phone: 602-417-9200

Receipt

No: 3386500

Transaction #: 3484858	
Date of Transaction: 09/04/2015	
CUSTOMER:	
	ANTHONY MALLIA PO BOX 99 LEONARD, MI 48367-0099 US

LINE #	QTY	DESCRIPTION	REMARKS	UNIT PRICE	TOTAL
1	1.00	LOCATABLE MINERALS / MINING CLAIMS- NOT NEW-UNADJUD, ONE AUTH NO. ONLY / MINING CLAIM MONEY RECEIVED CASES: AMC41353/\$10.00	NOI - 1 2015	- n/a -	10.00
TOTAL:					\$10.00

PAYMENT INFORMATION			
1	AMOUNT:	10.00	POSTMARKED: 08/31/2015
	TYPE:	CHECK	RECEIVED: 09/04/2015
	CHECK NO:	458	
	NAME:	WAGNER, ROBERT K 8153 GROVLAND RD HOLLY MI 48442 US	

REMARKS

This receipt was generated by the automated BLM Collections and Billing System and is a paper representation of a portion of the official electronic record contained therein.

UNITED STATES
DEPARTMENT OF THE INTERIOR
BUREAU OF LAND MANAGEMENT
**MAINTENANCE FEE PAYMENT FORM FOR
LODE CLAIMS, MILL SITES, AND TUNNEL SITES**

413536
413935
414338

Remitter Name: Richard F. Prehoda
Mailing Address: P.O. Box 91674
City, State, Zip: Los Angeles, CA 90009-1674

☐ Check here if this is a change of address.

FOR COUNTY RECORDER'S USE

No. of claims/sites 4
x \$155 per claim/site
Total due BLM \$ 620

1. The maintenance fee may be paid by cash, check, money order, Bureau of Land Management (BLM) Declining Deposit Account, or credit card (VISA, American Express, Discover, or MasterCard). Payments must be remitted to the BLM State Office where your claim or site is recorded and received on or before September 1. If the payment is mailed, the envelope must be postmarked by a bona fide delivery service on or before September 1 and received at the proper BLM State Office within 15 calendar days after the due date. Payments may also be made by telephone using a credit card. A complete listing of BLM State Offices with their addresses and phone numbers can be found at <http://www.blm.gov>.
2. The maintenance fee for the following claim(s)/site(s) applies to the assessment year 2016.

CLAIM/SITE NAME	BLM SERIAL NO.
DUNLAP MINE	AMC413543
MANZANITA	AMC413952
SOMBRERO	AMC413967
JAUNTIE	AMC414357

RECEIVED
BLM AZ STATE OFFICE
2015 SEP - 1 P 9:30
PHOENIX, ARIZONA

Use a separate sheet for additional claim/site names, serial numbers, and claimant names and addresses

(Continued on page 2)

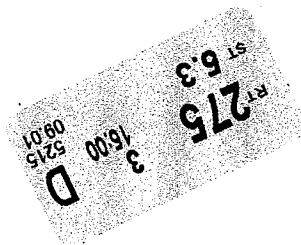
RECEIPT # 3385171

FedEx

Express



FedEx carbon-neutral
envelope shipping



Align top of FedEx Express® shipping label here.

ORIGIN ID: RBFA (909) 596-0039
SHIPPED THROUGH:
POST MASTERS PLUS
1407 FOOTHILL BLVD

SHIP DATE: 31AUG15
ACTWT: 0.13 LB
CAD: 106416448/WSX12950

LA VERNE, CA 91750
UNITED STATES US

BILL SENDER


TO **BREAU OF LAND MANAGEMENT**
ARIZONA STATE OFFICE
1 N CENTRAL AVE STE 800

PHOENIX AZ 85004

(602) 417-9529
TRK# PKG ID: 8011
PZ

REF: RICHARD PREHODA

DEPT:




TRK# 7812 4194 5215
0201

TUE - 01 SEP AA
STANDARD OVERNIGHT

WP ZSYA

85004
AZ-US PHX



Align bottom of peel-and-stick airbill or pouch here.



Extremely Urgent

Helping the environment.

When you use envelopes that are part of our FedEx carbon-neutral envelope shipping program, you're helping support sustainable projects like wind farms and reforestation. Our investments in these projects help neutralize the carbon emitted when shipping, all at no extra cost to you. Now that's a breath of fresh air.

See how FedEx connects the world in responsible and resourceful ways at **earthsmart.fedex.com**. Join our efforts by recycling this envelope.



For FedEx Express® Shipments Only

Contents should be compatible with the container and packed securely. For shipping terms and conditions and our limits of liability, refer to the applicable FedEx Express shipping document, the current FedEx Service Guide, or conditions of carriage.

For more information on FedEx Express services, solutions, and shipping locations, go to **fedex.com**, or contact your nearest FedEx location.

© 2013 FedEx 155477 REV 9/13

RECEIVED
BLM AZ STATE OFFICE
2015 SEP - 1 P 9 49
PHOENIX, ARIZONA

United States Department of the Interior
Bureau of Land Management
LANDS/RECREATION & PLANNING
ONE N CENTRAL AVE
PHOENIX, AZ 85004 -2203
Phone: 602-417-9200

Receipt

No: 3385171

Transaction #: 3483508	
Date of Transaction: 09/02/2015	
CUSTOMER:	
RICHARD PREHODA PO BOX 91674 LOS ANGELES, CA 90009-1674 US	

LINE #	QTY	DESCRIPTION	REMARKS	UNIT PRICE	TOTAL
1	1.00	LOCATABLE MINERALS / MINING CLAIMS- NOT NEW-UNADJUD, ONE AUTH NO. ONLY / MINING CLAIM MONEY RECEIVED CASES: AMC413543/\$620.00	MAINT FEE PYMNT - 4 2016	- n/a -	620.00
TOTAL:					\$620.00

PAYMENT INFORMATION			
NOTE: Items will appear on credit card statement as "Bureau of Land Mgmt CO".			
1	AMOUNT:	620.00	POSTMARKED: N/A
	TYPE:	CREDIT CARD	RECEIVED: 09/01/2015
	NAME:	PREHODA, RICHARD PO BOX 91674 LOS ANGELES CA 90009-1674 US	
	CARD NO:	XXXXXXXXXXXX1956	AUTH CODE: 090420
	NAME ON CARD:	RICHARD F PREHODA	
	EXPIRES:	08/2018	
	SIGNATURE:		

REMARKS

This receipt was generated by the automated BLM Collections and Billing System and is a paper representation of a portion of the official electronic record contained therein.

9/2/2015

Run Date: 09/08/15

Run Time: 09:20 AM

**DEPARTMENT OF THE INTERIOR
BUREAU OF LAND MANAGEMENT
MINING CLAIMS**

MC Maintenance Fees Paid Through the BLM Pay Portal

CBS Receipt: 3380916

Printed For Lead File # **AMC414338**

Agency Tracking ID: 1440955007

Assessment Year: 2016

Number of BLM Serial Nr: 1

Paid On: 08/30/2015

Total Amount Paid: \$155.00

Claim Name	BLM Serial No	Lead File No	Amount Paid
CAVALIER MINE	AMC414342	AMC414338	\$155.00

United States Department of the Interior
Bureau of Land Management
BUSINESS & SUPPORT SVCS DIV
ONE N CENTRAL AVE SUITE 800
PHOENIX, AZ 85004 -4427
Phone: (602) 417-9200

Receipt

No: 3380916

Transaction #: 3479203	
Date of Transaction: 08/30/2015	
CUSTOMER:	
	MARK E GONWA 169 PROMENADE WAY JUPITER, FL 33458 US

LINE #	QTY	DESCRIPTION	REMARKS	UNIT PRICE	TOTAL
1	1.00	LOCATABLE MINERALS / MINING CLAIMS- NOT NEW-UNADJUD, ONE AUTH NO. ONLY / MINING CLAIM MONEY RECEIVED CASES: AMC414342/\$155.00		- n/a -	155.00
TOTAL:					\$155.00

PAYMENT INFORMATION			
NOTE: Items will appear on credit card statement as "BLM O Mining Claim".			
1	AMOUNT:	155.00	POSTMARKED: N/A
	TYPE:	CREDIT CARD	RECEIVED: 08/30/2015
	NAME:	MARK E GONWA 169 PROMENADE WAY JUPITER FL 33458 US	
	CARD NO:	XXXXXXXXXXXX4160	AUTH CODE: 029692
	NAME ON CARD:	MARK E GONWA	
	EXPIRES:	09/2016	
	SIGNATURE:		

REMARKS

This receipt was generated by the automated BLM Collections and Billing System and is a paper representation of a portion of the official electronic record contained therein.

Run Date: 09/08/15

Run Time: 09:20 AM

**DEPARTMENT OF THE INTERIOR
BUREAU OF LAND MANAGEMENT
MINING CLAIMS**

MC Maintenance Fees Paid Through the BLM Pay Portal

CBS Receipt: 3380915

Printed For Lead File # **AMC414338**

Agency Tracking ID: 1440953427

Assessment Year: 2016

Number of BLM Serial Nr: 1

Paid On: 08/30/2015

Total Amount Paid: \$155.00

Claim Name	BLM Serial No	Lead File No	Amount Paid
PICK OF DESTINY MINE	AMC414366	AMC414338	\$155.00

United States Department of the Interior
Bureau of Land Management
BUSINESS & SUPPORT SVCS DIV
ONE N CENTRAL AVE SUITE 800
PHOENIX, AZ 85004 -4427
Phone: (602) 417-9200

Receipt

No: 3380915

Transaction #: 3479202	
Date of Transaction: 08/30/2015	
CUSTOMER:	
	MARK E GONWA 68 MONTEREY POINTE DR PALM BEACH GARDENS, FL 33418 US

LINE #	QTY	DESCRIPTION	REMARKS	UNIT PRICE	TOTAL
1	1.00	LOCATABLE MINERALS / MINING CLAIMS- NOT NEW-UNADJUD, ONE AUTH NO. ONLY / MINING CLAIM MONEY RECEIVED CASES: AMC414366/\$155.00		- n/a -	155.00
TOTAL:					\$155.00

PAYMENT INFORMATION				
NOTE: Items will appear on credit card statement as "BLM O Mining Claim".				
1	AMOUNT:	155.00	POSTMARKED:	N/A
	TYPE:	CREDIT CARD	RECEIVED:	08/30/2015
	NAME:	MARK E GONWA 68 MONTEREY POINTE DR PALM BEACH GARDENS FL 33418 US		
	CARD NO:	XXXXXXXXXXXX4160	AUTH CODE:	049731
	NAME ON CARD:	MARK E GONWA		
	EXPIRES:	09/2016		
	SIGNATURE:			

REMARKS

This receipt was generated by the automated BLM Collections and Billing System and is a paper representation of a portion of the official electronic record contained therein.

Run Date: 09/08/15

Run Time: 09:20 AM

**DEPARTMENT OF THE INTERIOR
BUREAU OF LAND MANAGEMENT
MINING CLAIMS**

MC Maintenance Fees Paid Through the BLM Pay Portal

CBS Receipt: 3380913

Printed For Lead File # **AMC414338**

Agency Tracking ID: 1440952781

Assessment Year: 2016

Number of BLM Serial Nr: 1

Paid On: 08/30/2015

Total Amount Paid: \$155.00

Claim Name	BLM Serial No	Lead File No	Amount Paid
TIPPERARY	AMC414373	AMC414338	\$155.00

United States Department of the Interior
Bureau of Land Management
BUSINESS & SUPPORT SVCS DIV
ONE N CENTRAL AVE SUITE 800
PHOENIX, AZ 85004 -4427
Phone: (602) 417-9200

Receipt

No: 3380913

Transaction #: 3479200	
Date of Transaction: 08/30/2015	
CUSTOMER:	
	MARK E GONWA 68 MONTEREY POINTE DR PALM BEACH GARDENS, FL 33418 US

LINE #	QTY	DESCRIPTION	REMARKS	UNIT PRICE	TOTAL
1	1.00	LOCATABLE MINERALS / MINING CLAIMS- NOT NEW-UNADJUD, ONE AUTH NO. ONLY / MINING CLAIM MONEY RECEIVED CASES: AMC414373/\$155.00		- n/a -	155.00
TOTAL:					\$155.00

PAYMENT INFORMATION				
NOTE: Items will appear on credit card statement as "BLM O Mining Claim".				
1	AMOUNT:	155.00	POSTMARKED:	N/A
	TYPE:	CREDIT CARD	RECEIVED:	08/30/2015
	NAME:	MARK E GONWA 68 MONTEREY POINTE DR PALM BEACH GARDENS FL 33418 US		
	CARD NO:	XXXXXXXXXXXX4160	AUTH CODE:	082321
	NAME ON CARD:	MARK E GONWA		
	EXPIRES:	09/2016		
	SIGNATURE:			

REMARKS

This receipt was generated by the automated BLM Collections and Billing System and is a paper representation of a portion of the official electronic record contained therein.

Run Date: 09/08/15

Run Time: 09:20 AM

**DEPARTMENT OF THE INTERIOR
BUREAU OF LAND MANAGEMENT
MINING CLAIMS**

MC Maintenance Fees Paid Through the BLM Pay Portal

CBS Receipt: 3380886

Printed For Lead File # AMC414338

Agency Tracking ID: 1440952625

Assessment Year: 2016

Number of BLM Serial Nr: 1

Paid On: 08/30/2015

Total Amount Paid: \$155.00

Claim Name	BLM Serial No	Lead File No	Amount Paid
GOLDCHAIN MINE	AMC414352	AMC414338	\$155.00

United States Department of the Interior
Bureau of Land Management
 BUSINESS & SUPPORT SVCS DIV
 ONE N CENTRAL AVE SUITE 800
 PHOENIX, AZ 85004 -4427
 Phone: (602) 417-9200

Receipt

No: 3380886

Transaction #: 3479173	
Date of Transaction: 08/30/2015	
CUSTOMER:	
	MARK E GONWA, MD 169 PROMENADE WAY JUPITER, FL 33458 US

LINE #	QTY	DESCRIPTION	REMARKS	UNIT PRICE	TOTAL
1	1.00	LOCATABLE MINERALS / MINING CLAIMS- NOT NEW-UNADJUD, ONE AUTH NO. ONLY / MINING CLAIM MONEY RECEIVED CASES: AMC414352/\$155.00		- n/a -	155.00
TOTAL:					\$155.00

PAYMENT INFORMATION			
NOTE: Items will appear on credit card statement as "BLM O Mining Claim".			
1	AMOUNT:	155.00	POSTMARKED: N/A
	TYPE:	CREDIT CARD	RECEIVED: 08/30/2015
	NAME:	MARK E GONWA, MD 169 PROMENADE WAY JUPITER FL 33458 US	
	CARD NO:	XXXXXXXXXXXX6005	AUTH CODE: 180596
	NAME ON CARD:	MARK E GONWA, MD	
	EXPIRES:	06/2020	
	SIGNATURE:		

REMARKS

This receipt was generated by the automated BLM Collections and Billing System and is a paper representation of a portion of the official electronic record contained therein.

Run Date: 09/08/15

Run Time: 09:20 AM

**DEPARTMENT OF THE INTERIOR
BUREAU OF LAND MANAGEMENT
MINING CLAIMS**

MC Maintenance Fees Paid Through the BLM Pay Portal

CBS Receipt: 3380885

Printed For Lead File # AMC414338

Agency Tracking ID: 1440952078

Assessment Year: 2016

Number of BLM Serial Nr: 1

Paid On: 08/30/2015

Total Amount Paid: \$155.00

Claim Name	BLM Serial No	Lead File No	Amount Paid
OATMAN SOUTHERN II	AMC414362	AMC414338	\$155.00

United States Department of the Interior
Bureau of Land Management
BUSINESS & SUPPORT SVCS DIV
ONE N CENTRAL AVE SUITE 800
PHOENIX, AZ 85004 -4427
Phone: (602) 417-9200

Receipt

No: 3380885

Transaction #: 3479172	
Date of Transaction: 08/30/2015	
CUSTOMER:	
	MARK E GONWA, MD 169 PROMENADE WAY JUPITER, FL 33458 US

LINE #	QTY	DESCRIPTION	REMARKS	UNIT PRICE	TOTAL
1	1.00	LOCATABLE MINERALS / MINING CLAIMS- NOT NEW-UNADJUD, ONE AUTH NO. ONLY / MINING CLAIM MONEY RECEIVED CASES: AMC414362/\$155.00		- n/a -	155.00
TOTAL:					\$155.00

PAYMENT INFORMATION				
NOTE: Items will appear on credit card statement as "BLM O Mining Claim".				
1	AMOUNT:	155.00	POSTMARKED:	N/A
	TYPE:	CREDIT CARD	RECEIVED:	08/30/2015
	NAME:	MARK E GONWA, MD 169 PROMENADE WAY JUPITER FL 33458 US		
	CARD NO:	XXXXXXXXXXXX6005	AUTH CODE:	180596
	NAME ON CARD:	MARK E GONWA, MD		
	EXPIRES:	06/2020		
	SIGNATURE:			

REMARKS

This receipt was generated by the automated BLM Collections and Billing System and is a paper representation of a portion of the official electronic record contained therein.

Run Date: 09/08/15

Run Time: 09:20 AM

**DEPARTMENT OF THE INTERIOR
BUREAU OF LAND MANAGEMENT
MINING CLAIMS**

MC Maintenance Fees Paid Through the BLM Pay Portal

CBS Receipt: 3380884

Printed For Lead File # **AMC414338**

Agency Tracking ID: 1440951980

Assessment Year: 2016

Number of BLM Serial Nr: 1

Paid On: 08/30/2015

Total Amount Paid: \$155.00

Claim Name	BLM Serial No	Lead File No	Amount Paid
OATMAN SOUTHERN 1	AMC414361	AMC414338	\$155.00

United States Department of the Interior
Bureau of Land Management
BUSINESS & SUPPORT SVCS DIV
ONE N CENTRAL AVE SUITE 800
PHOENIX, AZ 85004 -4427
Phone: (602) 417-9200

Receipt

No: 3380884

Transaction #: 3479171	
Date of Transaction: 08/30/2015	
CUSTOMER:	
	MARK E GONWA, MD 169 PROMENADE WAY JUPITER, FL 33458 US

LINE #	QTY	DESCRIPTION	REMARKS	UNIT PRICE	TOTAL
1	1.00	LOCATABLE MINERALS / MINING CLAIMS- NOT NEW-UNADJUD, ONE AUTH NO. ONLY / MINING CLAIM MONEY RECEIVED CASES: AMC414361/\$155.00		- n/a -	155.00
TOTAL:					\$155.00

PAYMENT INFORMATION				
NOTE: Items will appear on credit card statement as "BLM O Mining Claim".				
1	AMOUNT:	155.00	POSTMARKED:	N/A
	TYPE:	CREDIT CARD	RECEIVED:	08/30/2015
	NAME:	MARK E GONWA, MD 169 PROMENADE WAY JUPITER FL 33458 US		
	CARD NO:	XXXXXXXXXXXX6005	AUTH CODE:	148125
	NAME ON CARD:	MARK E GONWA, MD		
	EXPIRES:	06/2020		
	SIGNATURE:			

REMARKS

This receipt was generated by the automated BLM Collections and Billing System and is a paper representation of a portion of the official electronic record contained therein.

Run Date: 09/08/15

Run Time: 09:20 AM

**DEPARTMENT OF THE INTERIOR
BUREAU OF LAND MANAGEMENT
MINING CLAIMS**

MC Maintenance Fees Paid Through the BLM Pay Portal

CBS Receipt: 3380947

Printed For Lead File # **AMC414338**

Agency Tracking ID: 1440961582

Assessment Year: 2016

Number of BLM Serial Nr: 1

Paid On: 08/30/2015

Total Amount Paid: \$155.00

Claim Name	BLM Serial No	Lead File No	Amount Paid
DARK KNIGHT MINE	AMC414347	AMC414338	\$155.00

United States Department of the Interior
Bureau of Land Management
BUSINESS & SUPPORT SVCS DIV
ONE N CENTRAL AVE SUITE 800
PHOENIX, AZ 85004 -4427
Phone: (602) 417-9200

Receipt

No: 3380947

Transaction #: 3479234	
Date of Transaction: 08/30/2015	
CUSTOMER:	
	MARK E GONWA 169 PROMENADE WAY JUPITER, FL 33458 US

LINE #	QTY	DESCRIPTION	REMARKS	UNIT PRICE	TOTAL
1	1.00	LOCATABLE MINERALS / MINING CLAIMS- NOT NEW-UNADJUD, ONE AUTH NO. ONLY / MINING CLAIM MONEY RECEIVED CASES: AMC414347/\$155.00		- n/a -	155.00
TOTAL:					\$155.00

PAYMENT INFORMATION				
NOTE: Items will appear on credit card statement as "BLM O Mining Claim".				
1	AMOUNT:	155.00	POSTMARKED:	N/A
	TYPE:	CREDIT CARD	RECEIVED:	08/30/2015
	NAME:	MARK E GONWA 169 PROMENADE WAY JUPITER FL 33458 US		
	CARD NO:	XXXXXXXXXXXX4160	AUTH CODE:	015351
	NAME ON CARD:	MARK E GONWA		
	EXPIRES:	09/2016		
	SIGNATURE:			

REMARKS

This receipt was generated by the automated BLM Collections and Billing System and is a paper representation of a portion of the official electronic record contained therein.

Run Date: 09/08/15

Run Time: 09:20 AM

**DEPARTMENT OF THE INTERIOR
BUREAU OF LAND MANAGEMENT
MINING CLAIMS**

MC Maintenance Fees Paid Through the BLM Pay Portal

CBS Receipt: 3380949

Printed For Lead File # **AMC414338**

Agency Tracking ID: 1440962021

Assessment Year: 2016

Number of BLM Serial Nr: 1

Paid On: 08/30/2015

Total Amount Paid: \$155.00

Claim Name	BLM Serial No	Lead File No	Amount Paid
WRIGLEY MINE	AMC414380	AMC414338	\$155.00

United States Department of the Interior
Bureau of Land Management
BUSINESS & SUPPORT SVCS DIV
ONE N CENTRAL AVE SUITE 800
PHOENIX, AZ 85004 -4427
Phone: (602) 417-9200

Receipt

No: 3380949

Transaction #: 3479236	
Date of Transaction: 08/30/2015	
CUSTOMER:	
	MARK E GONWA 169 PROMENADE WAY JUPITER, FL 33458 US

LINE #	QTY	DESCRIPTION	REMARKS	UNIT PRICE	TOTAL
1	1.00	LOCATABLE MINERALS / MINING CLAIMS- NOT NEW-UNADJUD, ONE AUTH NO. ONLY / MINING CLAIM MONEY RECEIVED CASES: AMC414380/\$155.00		- n/a -	155.00
TOTAL:					\$155.00

PAYMENT INFORMATION				
NOTE: Items will appear on credit card statement as "BLM O Mining Claim".				
1	AMOUNT:	155.00	POSTMARKED:	N/A
	TYPE:	CREDIT CARD	RECEIVED:	08/30/2015
	NAME:	MARK E GONWA 169 PROMENADE WAY JUPITER FL 33458 US		
	CARD NO:	XXXXXXXXXXXX4160	AUTH CODE:	057657
	NAME ON CARD:	MARK E GONWA		
	EXPIRES:	09/2016		
	SIGNATURE:			

REMARKS

This receipt was generated by the automated BLM Collections and Billing System and is a paper representation of a portion of the official electronic record contained therein.

414338

415410

422952

413285

413536

413935

MAINTENANCE FEE PAYMENT

Claimant Name: Daryl LynnesAddress: 23855 Hazelwood DrCity: Moreno Valley State: CA Zip: 92557Telephone: 951-616-9652E-mail address: PowerTramplus@Sbcglobal.net

Signature: _____

BLM
Date
Stamp

PHOENIX, ARIZONA

2015 AUG 26 P 2:57

RECEIVED
BLM ARIZONA OFFICE☐ Check here if this is a change of address.

LINE NO.	AMC NUMBER	CLAIM/SITE NAME	COUNTY RECORDER DATA (If available)	TWP	RNG	SEC
1	414340	Blue Balls	2012 011 974	20N	15W	23
2	415413	Milky Way	2012 019 890	11N	15W	36
3	413285	Argyle mine	2012 000 447	26N	21W	5 th 8
4	413538	Billy The Kid	2012 004 491	26N	21W	3
5	413542	DeTrital	2012 004 486	24N	20W	15
6	413287	FAT JACK	2012 000 449	26N	21W	9 th 8
7	413288	Frenchman	2012 000 450	26N	21W	4
8	413948	Hidden Treasure	2012 007 160	23N	18W	11
9	413552	MALORY	2012 004 503	26N	21W	35
10	413289	Lily	2012 000 451	26N	21W	9

List additional claims on Form MCF114.

Bureau of Land Management
Arizona State Office
www.blm.gov/az/No. of Claims*: 14 x \$155 = 2170.00Check No: 12861 Init. DAReceipt No.: 3378701

For BLM Use Only

* \$155 per lode mining claim, mill site, or tunnel site; and \$155 for each 20 acres or portion thereof for each placer mining claim.

Form: MCF112
Revised July 2014

This form is available from the Arizona Geological Survey and may be reproduced.

ENTERED
AUG 28 2015
BY: RE

RECEIVED
SLM
2015 AUG 26 P 2:57
PHOENIX, ARIZONA
BLM
Date
Stamp

Check One.

- ☐ Affidavit of Performance of Annual Work
☒ Maintenance Fee Payment
☐ Notice of Intent to Hold Mining Claims
☐ Notice of Non-Liability for Labor and Materials Furnished
☐ Quit claim Deed

[illegible]

This form is available from the Arizona Geological Survey and may be reproduced.

RECEIVED
BLM ARIZONA OFFICE
2015 AUG 26 P 2:58
PHOENIX, ARIZONA
BLM
Date Stamp

Check One.

- ☐ Affidavit of Performance of Annual Work
- ☒ Maintenance Fee Payment
- ☐ Notice of Intent to Hold Mining Claims
- ☐ Notice of Non-Liability for Labor and Materials Furnished
- ☐ Quit claim Deed

[illegible]

This form is available from the **Arizona Geological Survey** and may be reproduced.

FEE# 2015035824

OFFICIAL RECORDS
OF MOHAVE COUNTY
CAROL MEIER,
COUNTY RECORDER

08/11/2015 04:20 PM Fee: \$10.00

PAGE: 1 of 3

NOTICE OF INTENTION TO HOLD MINING CLAIMS/SITES

When Recorded Return Document to:

Darryl Lynnes
23855 Hazelwood Dr
Moreno Valley
CA 92557

☐ Check here if this is a change of address.Telephone: 951-616-9652E-mail Address: powertrainplus@sbcglobal.netBLM
Date
Stamp

RECEIVED
 BLM ATLAS OFFICE
 2015 AUG 26 P 2:51
 PHOENIX, ARIZONA

I (We) intend to hold the claims(s) and/or site(s) listed below for the calendar year 2016, and I (We) have filed or will file a Notice of Intent to Hold in the county where the claim (s) is located.

Reason for filing a Notice of Intent to Hold instead of an assessment work filing (check one):

- ☒ Maintenance fee was paid to maintain claim(s) during this assessment year.
☐ Mill or tunnel sites.
☐ Claim(s) was located during the current assessment year.
☐ BLM has deferred assessment work (attach copy of decision granting deferment, or pending petition for deferment including date petition was filed.)

Line No.	AMC NUMBER	CLAIM/SITE NAME	COUNTY RECORDER DATA (If available)	TWP	RNG	SEC
1	414340	Blue Balls	201201974	20N	15W	23
2	415413	Milky Way	2012019890	11N	15W	36
3	413285	Argyle mine	2012000447	26N	21W	5 and 8
4	413538	Billy The Kid	2012004491	26N	21W	3
5	413542	DeTrital	2012004486	24N	20W	15
6	413287	FAT JACK	2012000449	26N	21W	9 and 8
7	413288	French man	2012000450	26N	21W	4
8	413948	Hidden Treasure	2012007160	23N	18W	11
9	413552	Mailbox	2012004503	26N	21W	35
10	413289	Lily	2012000451	26N	21W	9

NOTICE OF INTENTION TO HOLD MINING CLAIMS/SITES
page 2

RECEIVED BLM ARIZONA OFFICE	2015 AUG 26 P 2:58 PHOENIX, ARIZONA	BLM Date Stamp
--------------------------------	--	----------------------

1. State of Arizona, County of Mohave
2. I (Name) Daryl Lynnes
3. Reside at (Address) 23855 Hazelwood Dr
City Moreno Valley County Riverside State CA Zip 92557 being duly sworn, depose and say that I am a citizen of the United States, more than eighteen years of age, that all of the facts set forth in this notice, subject to the provisions and penalties of 18 U.S.C. 1001 pertaining to the filing of false, fictitious, or fraudulent statements with the United States, are true and correct according to the best of my knowledge, information and belief.
4. Owner's name and address (If not shown in Items 1-3 above). _____
5. Dated: 8/6/15 Signature: [Signature]

Bureau of Land Management
Arizona State Office
www.blm.gov/az

No. of Claims: _____	x \$10 = _____
Check No: _____	Init. _____
Receipt No.: _____	
For BLM Use Only	

NOTICE OF INTENTION TO HOLD MINING CLAIMS/SITES

When Recorded Return Document to:

Darryll Lynnes
23855 Haystack Dr
Moreno Valley
CA92557

☐ Check here if this is a change of address.Telephone: 951-616-9652E-mail Address: powertrainplus@sbcglobal.net

BLM
Date
Stamp

PHOENIX, ARIZONA

2015 AUG 26 P 2:58

RECEIVED
BLM 700 TO OFFICE

I (We) intend to hold the claims(s) and/or site(s) listed below for the calendar year 2016, and I (We) have filed or will file a Notice of Intent to Hold in the county where the claim (s) is located.

Reason for filing a Notice of Intent to Hold instead of an assessment work filing (check one):

- ☒ Maintenance fee was paid to maintain claim(s) during this assessment year.
☐ Mill or tunnel sites.
☐ Claim(s) was located during the current assessment year.
☐ BLM has deferred assessment work (attach copy of decision granting deferment, or pending petition for deferment including date petition was filed.)

Line No.	AMC NUMBER	CLAIM/SITE NAME	COUNTY RECORDER DATA (If available)	TWP	RNG	SEC
1	422953	Gold Guzzler		4N	13W	17
2						
3						
4						
5						
6						
7						
8						
9						
10						

NOTICE OF INTENTION TO HOLD MINING CLAIMS/SITES
page 2

BLM Date Stamp	RECEIVED BLM OFFICE 2015 AUG 26 P 2:58 PHOENIX, ARIZONA
----------------------	---

1. State of Arizona, County of LA PAZ

2. I (Name) Darryl Lynnes

3. Reside at (Address) 23855 Hazelwood Dr

City Moreno Valley County Riverside State CA Zip 92557 being duly sworn, depose and say that I am a citizen of the United States, more than eighteen years of age, that all of the facts set forth in this notice, subject to the provisions and penalties of 18 U.S.C. 1001 pertaining to the filing of false, fictitious, or fraudulent statements with the United States, are true and correct according to the best of my knowledge, information and belief.

4. Owner's name and address (If not shown in Items 1-3 above). _____

5. Dated: 8/6/15 Signature: _____

Bureau of Land Management
Arizona State Office
www.blm.gov/az

No. of Claims: _____ x \$10 = _____
Check No: _____ Init. _____
Receipt No.: _____
For BLM Use Only

PRESS FIRMLY TO SEAL

PRESS FIRMLY TO SEAL

PRIORITY ★ MAIL ★ EXPRESS™

OUR FASTEST SERVICE IN THE U.S.

RECEIVED
BLM AZ STATE OFFICE
2015 AUG 26 P 2:57
PHOENIX, ARIZONA

WHEN USED INTERNATIONALLY,
A CUSTOMS DECLARATION
LABEL MAY BE REQUIRED.



EP13F July 2013 OD: 12.5 x 9.5



PS 10001000006

VISIT US AT USPS.COM®
ORDER FREE SUPPLIES ONLINE

WRITE FIRMLY TO MAKE ALL COPIES LEGIBLE.

CUSTOMER USE ONLY

FROM: (PLEASE PRINT) PHONE 951-616-7652
3227 Progress Circle
Mira Loma CA 91752

PAYMENT BY ACCOUNT (if applicable)

DELIVERY OPTIONS (Customer Use Only)

☐ **SIGNATURE REQUIRED** Note: The mailer must check the "Signature Required" box if the mailer: 1) Requires the addressee's signature; OR 2) Purchases additional insurance; OR 3) Purchases COD service; OR 4) Purchases Return Receipt service. If the box is not checked, the Postal Service will leave the item in the addressee's mail receptacle or other secure location without attempting to obtain the addressee's signature on delivery.

Delivery Options

☐ No Saturday Delivery (delivered next business day)
☐ Sunday/Holiday Delivery Required (additional fee, where available)
☐ 10:30 AM Delivery Required (additional fee, where available)
*Refer to USPS.com or local Post Office for availability.

TO: (PLEASE PRINT) PHONE ()
Bureau of Land Management
One N Central Ave
Phoenix AZ
ZIP + 4® (U.S. ADDRESSES ONLY)
85004-2203

■ For pickup or USPS Tracking™, visit USPS.com or call 800-222-1811.
■ \$100.00 insurance included.



EK812753631US

INTERNATIONAL USE



UNITED STATES
POSTAL SERVICE®

PRIORITY
★ MAIL ★
EXPRESS™

ORIGIN (POSTAL SERVICE USE ONLY)

☒ 1-Day ☐ 2-Day ☐ Military ☐ DPO

PO ZIP Code 92509 **Scheduled Delivery Date (MM/DD/YY)** 8/24/15 **Postage** \$ 19.99

Date Accepted (MM/DD/YY) 8/25/15 **Scheduled Delivery Time** ☐ 10:30 AM ☐ 3:00 PM ☒ 12 NOON **Insurance Fee** \$ **COD Fee** \$

Time Accepted 2:05 ☐ AM ☒ PM **10:30 AM Delivery Fee** \$ **Return Receipt Fee** \$ **Live Animal Transportation Fee** \$

Weight 10.5 oz. **Sunday/Holiday Premium Fee** \$ **Total Postage & Fees** \$ 19.99

DELIVERY (POSTAL SERVICE USE ONLY)

Delivery Attempt (MM/DD/YY) Time ☐ AM ☐ PM **Employee Signature**

Delivery Attempt (MM/DD/YY) Time ☐ AM ☐ PM **Employee Signature**

LABEL 11-B, JANUARY 2014

PSN 7690-02-000-9996

3-ADDRESSEE COPY



UNITED STATES
POSTAL SERVICE

This packaging is the property of the U.S. Postal Service® and is provided solely for use in sending Priority Mail Express™ shipments. Misuse may be a violation of federal law. This packaging is not for resale. EP13F © U.S. Postal Service, July 2013; All rights reserved.

United States Department of the Interior
Bureau of Land Management
 LANDS/RECREATION & PLANNING
 ONE N CENTRAL AVE
 PHOENIX, AZ 85004 -2203
 Phone: 602-417-9200

Receipt

No: 3378701

Transaction #: 3476953	
Date of Transaction: 08/27/2015	
CUSTOMER:	
DARYLL W LYNNE 23855 HAZELWOOD DR MORENO VALLEY, CA 92557-3933 US	

LINE #	QTY	DESCRIPTION	REMARKS	UNIT PRICE	TOTAL
1	1.00	LOCATABLE MINERALS / MINING CLAIMS-NOT NEW-UNADJUD, ONE AUTH NO. ONLY / MINING CLAIM MONEY RECEIVED CASES: AMC414340/\$2170.00	MAINT FEE PYMNT - 14 2016	- n/a -	2170.00
TOTAL:					\$2,170.00

PAYMENT INFORMATION			
1	AMOUNT:	2170.00	POSTMARKED: 08/25/2015
	TYPE:	CHECK	RECEIVED: 08/26/2015
	CHECK NO:	12861	
	NAME:	LYNNE, DARYLL W 3227 PROGRESS CIR MIRA LOMA CA 91752 US	

REMARKS

This receipt was generated by the automated BLM Collections and Billing System and is a paper representation of a portion of the official electronic record contained therein.

155
1085
2170

8/27/2015

Run Date: 09/08/15

Run Time: 09:20 AM

**DEPARTMENT OF THE INTERIOR
BUREAU OF LAND MANAGEMENT
MINING CLAIMS**

MC Maintenance Fees Paid Through the BLM Pay Portal

CBS Receipt: 3377893

Printed For Lead File # **AMC414338**

Agency Tracking ID: 1440636877

Assessment Year: 2016

Number of BLM Serial Nr: 4

Paid On: 08/26/2015

Total Amount Paid: \$620.00

Claim Name	BLM Serial No	Lead File No	Amount Paid
TUNNELL	AMC414375	AMC414338	\$155.00
EYRE MINE	AMC414497	AMC414489	\$155.00
CHARTER	AMC415912	AMC415905	\$155.00
CHINAMAN	AMC421163	AMC421163	\$155.00

United States Department of the Interior
Bureau of Land Management
BUSINESS & SUPPORT SVCS DIV
ONE N CENTRAL AVE SUITE 800
PHOENIX, AZ 85004 -4427
Phone: (602) 417-9200

Receipt

No: 3377893

Transaction #: 3476145	
Date of Transaction: 08/26/2015	
CUSTOMER:	
	ALVIN IKEDA PO BOX 3664 LIHUE, HI 96766 US

LINE #	QTY	DESCRIPTION	REMARKS	UNIT PRICE	TOTAL
1	1.00	LOCATABLE MINERALS / MINING CLAIMS- NOT NEW-UNADJUD, ONE AUTH NO. ONLY / MINING CLAIM MONEY RECEIVED CASES: AMC421163/\$620.00		- n/a -	620.00
TOTAL:					\$620.00

PAYMENT INFORMATION				
NOTE: Items will appear on credit card statement as "BLM O Mining Claim".				
1	AMOUNT:	620.00	POSTMARKED:	N/A
	TYPE:	CREDIT CARD	RECEIVED:	08/26/2015
	NAME:	ALVIN IKEDA PO BOX 3664 LIHUE HI 96766 US		
	CARD NO:	XXXXXXXXXXXX3696	AUTH CODE:	06753D
	NAME ON CARD:	ALVIN IKEDA		
	EXPIRES:	01/2018		
	SIGNATURE:			

REMARKS

This receipt was generated by the automated BLM Collections and Billing System and is a paper representation of a portion of the official electronic record contained therein.

Amc 414489
 Amc 415905
 Amc 430454
 Amc 414338

MAINTENANCE FEE PAYMENT

Claimant Name: NILSON SERVICES, INC.
 Address: TWO COLUMBIA DR
 City: KEPPE FAUS State: WA Zip: 99141
 Telephone: 509.738.6164
 E-mail address: debiwarm@gmail.com
 Signature: JOHN - NILSON SERVICES, INC.

☐ Check here if this is a change of address.

BLM
Date
Stamp

RECEIVED
2015 AUG 24 P 3:09
PHOENIX, ARIZONA

LINE NO.	AMC NUMBER	CLAIM/SITE NAME	COUNTY RECORDER DATA (If available)	TWP	RNG	SEC
1	415905	ADMIRAL'S EIGHTS		5N	11W	14
2	415412	CAMPBELL HOUSE	2012-0391	5N	12W	19
3	414507	TIGER	2012-0148	11N	14W	23
4	414504	RUGER	2012-0148	11N	14W	12
5	414360	LOST GNOME	2012-0119	21N	17W	32
6	430454	COOK	2015-013215	19N	20W	14
7						
8						
9						
10						

List additional claims on Form MCF114.

Bureau of Land Management
 Arizona State Office

No. of Claims: 6 x \$140 = 930.00
 Check No: CIC Init. Att
 Receipt No.: 3376482
 For BLM Use Only

Form: MCF112
 Revised July 2009

This form is available from the Arizona Department of Mines and Mineral Resources and may be reproduced.

NOTIFIED DEBRA OF INCORRECT AMC# ON 30 SEP 15 JR

NOTICE OF INTENTION TO HOLD MINING CLAIMS/SITES

When Recorded Return Document to:

NUCON SERVICES, INC.
TWO COLUMBIA DR
KETTLE FALLS, WA 99141

BLM
Date
Stamp2015 AUG 24 P 3:09
PHOENIX, ARIZONA☐ Check here if this is a change of address.Telephone: 509-738-6164E-mail Address dehlwarm@gmail.com

I (We) intend to hold the claim(s) and/or site(s) listed below for the calendar year 2015, and I (We) have filed or will file a Notice of Intent to Hold in the county where the claim (s) is located.

Reason for filing a Notice of Intent to Hold instead of an assessment work filing (check one):

- ☒ Maintenance fee was paid to maintain claim(s) during this assessment year.
☐ Mill or tunnel sites.
☐ Claim(s) was located during the current assessment year.
☐ BLM has deferred assessment work (attach copy of decision granting deferment, or pending petition for deferment including date petition was filed.)

Line No.	AMC NUMBER	CLAIM/SITE NAME	COUNTY RECORDER DATA (If available)	TWP	RNG	SEC
1	415905	ADMIRALS EIGHTS		5N	11W	19
2	415912	CAMPBELL HOUSE	2012-0391	5N	12W	19
3	414507	TIGER	2012-0148	11N	14W	23
4	414504	RUGER	2012-0148	11N	14W	12
5	414360	LOST GNOME	2012-0119	21N	17W	32
6	430454	LOOK	2015-013215	19N	20W	17
7						
8						
9						
10						

NOTICE OF INTENTION TO HOLD MINING CLAIMS/SITES
page 2

BLM Date Stamp	2015 AUG 24 P 3:09 PHOENIX, ARIZONA RECEIVED
----------------------	--

1. State of Arizona, County of MOHAVE
2. I (Name) D.L. WARMENHOVEN - NUCON SERVICES, INC.
3. Reside at (Address) TWO COLUMBIA DR

City KEYTLE FALLS County STEVENSON State WA Zip 99141 being duly sworn, depose and say that I am a citizen of the United States, more than eighteen years of age, that all of the facts set forth in this notice, subject to the provisions and penalties of 18 U.S.C. 1001 pertaining to the filing of false, fictitious, or fraudulent statements with the United States, are true and correct according to the best of my knowledge, information and belief

4. Owner's name and address (If not shown in Items 1-3 above). _____

5. Dated: 8/18/15 Signature: DWA Nucan Services, Inc.

Bureau of Land Management
Arizona State Office
www.az.blm.gov

No. of Claims:	<u>6</u>	x \$10 =	<u>\$60.00</u>
Check No:	<u>C.C.</u>	Init.	<u>A.A.</u>
Receipt No.:	_____		
For BLM Use Only			

NOTICE OF INTENTION TO HOLD MINING CLAIMS/SITES

When Recorded Return Document to:

NICOLA SERVICES, INC
TWO COLUMBIA DR
KEENE FALLS WA 99141

☐ Check here if this is a change of address.Telephone: 509-738-6164E-mail Address: delwarin@gmail.comBLM
Date
Stamp

RECEIVED
BLM AT S. OFFICE
2015 AUG 24 P 3:09
PHOENIX, ARIZONA

I (We) intend to hold the claim(s) and/or site(s) listed below for the calendar year 2015, and I (We) have filed or will file a Notice of Intent to Hold in the county where the claim (s) is located.

Reason for filing a Notice of Intent to Hold instead of an assessment work filing (check one):

- ☒ Maintenance fee was paid to maintain claim(s) during this assessment year.
☐ Mill or tunnel sites.
☐ Claim(s) was located during the current assessment year.
☐ BLM has deferred assessment work (attach copy of decision granting deferment, or pending petition for deferment including date petition was filed.)

Line No.	AMC NUMBER	CLAIM/SITE NAME	COUNTY RECORDER DATA (If available)	TWP	RNG	SEC
1	414507	TIGER	2012-0148	11N	14W	23
2	414504	RUGER	2012-0148	11N	14W	12
3	414360	LOST ENGINE	2012-0119	21N	17W	32
4	430450	COOK	2015-0132.15	19N	20W	14
5						
6						
7						
8						
9						
10						

NOTICE OF INTENTION TO HOLD MINING CLAIMS/SITES
page 2

BLM Date Stamp	2015 AUG 24 P 3 09 PHOENIX, ARIZONA RECEIVED
----------------------	--

1. State of Arizona, County of LA PAZ
2. I (Name) D. L. WARMENHOVEN NUON SERVICES, INC.
3. Reside at (Address) TWO COLUMBIA DR
City KETTLE FALLS County STEVENS State WA Zip 99141 being duly sworn, depose and say that I am a citizen of the United States, more than eighteen years of age, that all of the facts set forth in this notice, subject to the provisions and penalties of 18 U.S.C. 1001 pertaining to the filing of false, fictitious, or fraudulent statements with the United States, are true and correct according to the best of my knowledge, information and belief
4. Owner's name and address (If not shown in Items 1-3 above), _____
5. Dated: 8/18/15 Signature: TJW - NUON SERVICES, INC.

Bureau of Land Management
Arizona State Office

FORM BLM-1002

No. of Claims: _____ x \$10 = _____
Check No: _____ Init. _____
Receipt No.: _____
For BLM Use Only

NOTICE OF INTENTION TO HOLD MINING CLAIMS/SITES

When Recorded Return Document to:

NICON SERVICES INC
TWO COLUMBIA DR
REDD FURN WA 99141

BLM
Date
Stamp

RECEIVED
BLM
2015 AUG 24 P 3:09
PHOENIX, ARIZONA

☐ Check here if this is a change of address.Telephone: 509-738-6164E-mail Address debiwarm@gmail.com

I (We) intend to hold the claims(s) and/or site(s) listed below for the calendar year 2015, and I (We) have filed or will file a Notice of Intent to Hold in the county where the claim (s) is located.

Reason for filing a Notice of Intent to Hold instead of an assessment work filing (check one):

- ☒ Maintenance fee was paid to maintain claim(s) during this assessment year.
☐ Mill or tunnel sites.
☐ Claim(s) was located during the current assessment year.
☐ BLM has deferred assessment work (attach copy of decision granting deferment, or pending petition for deferment including date petition was filed.)

Line No.	AMC NUMBER	CLAIM/SITE NAME	COUNTY RECORDER DATA (If available)	TWP	RNG	SEC
1	415905	ADMIRALS EIGHTS		5N	11W	19
2	415912	CAMPBELL HOUSE	2012-0391	5N	12W	19
3						
4						
5						
6						
7						
8						
9						
10						

United States Department of the Interior
Bureau of Land Management
 LANDS/RECREATION & PLANNING
 ONE N CENTRAL AVE
 PHOENIX, AZ 85004 -2203
 Phone: 602-417-9200

Receipt

No: 3376482

Transaction #: 3474715	
Date of Transaction: 08/25/2015	
CUSTOMER:	
	NUCON SERVICES INC 2 COLUMBIA DR KETTLE FALLS, WA 99141-9461 US

LINE #	QTY	DESCRIPTION	REMARKS	UNIT PRICE	TOTAL
1	1.00	LOCATABLE MINERALS / MINING CLAIMS-NOT NEW-UNADJUD, ONE AUTH NO. ONLY / MINING CLAIM MONEY RECEIVED CASES: AMC415905/\$930.00	MAINT FEE PYMNT - 6 2016 / NOI - 6 2015	- n/a -	930.00
TOTAL:					\$930.00

PAYMENT INFORMATION			
NOTE: Items will appear on credit card statement as "Bureau of Land Mgmt CO".			
1	AMOUNT:	930.00	POSTMARKED: N/A
	TYPE:	CREDIT CARD	RECEIVED: 08/24/2015
	NAME:	WARMENHOVEN, DEBRA A 2 COLUMBIA DR KETTLE FALLS WA 99141-9461 US	
	CARD NO:	XXXXXXXXXXXX6828	AUTH CODE: 00181D
	NAME ON CARD:	DEBRA ANN WARMENHOVEN	
	EXPIRES:	08/2017	
	SIGNATURE:		

REMARKS

This receipt was generated by the automated BLM Collections and Billing System and is a paper representation of a portion of the official electronic record contained therein.

8/25/2015

DEPARTMENT OF THE INTERIOR
BUREAU OF LAND MANAGEMENT
MINING CLAIMSMC Customer Information - With Serial No. and Claim Name
ACTIVE CLAIMS

Admin State: AZ

Geo State: AZ

NUCON SERVICES INC
2 COLUMBIA DR
KETTLE FALLS, WA 99141-9461


CUSTOMER ID: 2332410

<u>Serial No.</u>	<u>Claim Name/Number</u>	<u>Lead Serial No.</u>	<u>Disposition</u>
AMC414507	TIGER MINE	AMC414489	ACTIVE
AMC415905	ADMIRALS EIGHTH	AMC415905	ACTIVE
AMC415910	CAMPBELL HOUSE	AMC415905	ACTIVE
AMC430454	COOK MINE	AMC430454	ACTIVE

Number of ACTIVE cases: 4

NUCON SERVICES, INC.
TWO COLUMBIA DR
KETTLE FALLS, WA 99141

CERTIFIED MAIL™



7004 1350 0000 0240 8860

RECEIVED
BLM AZ

2015 AUG 24 P 3:09

PHOENIX, ARIZONA

BLM Office AZ.
ONE N. CENTRAL AVE
SUITE 800

PHOENIX, AZ. 85004



1000

85004



U.S. POSTAGE
PAID
KETTLE FALLS, WA
99141
AUG 19, 15
AMOUNT
\$6.96
R23055/25046-06

414338

UNITED STATES
DEPARTMENT OF THE INTERIOR
BUREAU OF LAND MANAGEMENT
**MAINTENANCE FEE PAYMENT FORM FOR
LODE CLAIMS, MILL SITES, AND TUNNEL SITES**

Remitter Name: RICHARD E. BARNETT
Mailing Address: 2219 Double BRANCH Rd.
City, State, Zip: Columbia, TN 38401-6164

☐ Check here if this is a change of address.

FOR COUNTY RECORDER'S USE

No. of claims/sites 1
x \$155 per claim/site
Total due BLM \$ 155.00

1. The maintenance fee may be paid by cash, check, money order, Bureau of Land Management (BLM) Declining Deposit Account, or credit card (VISA, American Express, Discover, or MasterCard). Payments must be remitted to the BLM State Office where your claim or site is recorded and received on or before September 1. If the payment is mailed, the envelope must be postmarked by a bona fide delivery service on or before September 1 and received at the proper BLM State Office within 15 calendar days after the due date. Payments may also be made by telephone using a credit card. A complete listing of BLM State Offices with their addresses and phone numbers can be found at <http://www.blm.gov>.


2. The maintenance fee for the following claim(s)/site(s) applies to the assessment year 2015-2016

CLAIM/SITE NAME	BLM SERIAL NO.
CONE Sec. 32 19N 20W	414344

RECEIVED
2015 AUG 14 P 2:08
PHOENIX, ARIZONA

Use a separate sheet for additional claim/site names, serial numbers, and claimant names and addresses.

(Continued on page 2)



RECEIPT # 3368374

RICHARD BARNETT
2219 DOUBLE BRANCH RD
COLUMBIA, TN 38401

NASHVILLE TN 370

11 AUG 2015 PM 6 L



United States Department of the Interior
Bureau of Land Management
LANDS/RECREATION & PLANNING
ONE N CENTRAL AVE
PHOENIX, AZ 85004 -2203

RECEIVED
BLM AZ STATE OFFICE
2015 AUG 14 P 2:07
PHOENIX, ARIZONA

85004442700



United States Department of the Interior
Bureau of Land Management
 LANDS/RECREATION & PLANNING
 ONE N CENTRAL AVE
 PHOENIX, AZ 85004 -2203
 Phone: 602-417-9200

Receipt

No: 3368374

Transaction #: 3466469	
Date of Transaction: 08/17/2015	
CUSTOMER:	
	RICHARD E BARNETT 2219 DOUBLE BRANCH RD COLUMBIA, TN 38401-6164 US

LINE #	QTY	DESCRIPTION	REMARKS	UNIT PRICE	TOTAL
1	1.00	LOCATABLE MINERALS / MINING CLAIMS- NOT NEW-UNADJUD, ONE AUTH NO. ONLY / MINING CLAIM MONEY RECEIVED CASES: AMC414344/\$155.00	MAINT FEE PYMNT (1) 2016	- n/a -	155.00
TOTAL:					\$155.00

PAYMENT INFORMATION			
1	AMOUNT:	155.00	POSTMARKED: 08/11/2015
	TYPE:	CHECK	RECEIVED: 08/14/2015
	CHECK NO:	2755	
	NAME:	BARNETT, RICHARD E 2219 DOUBLE BRANCH RD COLUMBIA TN 38401-6164 US	

REMARKS

This receipt was generated by the automated BLM Collections and Billing System and is a paper representation of a portion of the official electronic record contained therein.

AMC 414381

Authorized Date08/07/2015

Instructions to AccountsAZ BLM REFUND \$10 TO OHARA SAMPSON NATURAL STONE FOR
OVERPAYMENT OF THE 2015 POL PROCESSING FEE.
RECEIPT#3346073. RE(602-417-9397).

Login ID4105

Entry Date08/07/2015

Total Amount\$10.00

NOTICE!!

These documents have been scanned!

Do not place un-scanned documents beneath this notice!

Do not remove this notice from this file!

GPO Jacket No. 560-102
Print Order 61540
Rise Business Services, LLC
Job=AZ15 5/14/2019



Box Number= AZ15050



Claim Begin-End: AMC414338-AMC414380

6 Location Notices-Amendments and Supporting Documents



AZ15050-13

AMC414065-AMC414430

**NO
DOCUMENTS
FOUND**

NO DOCUMENTS FOUND
NO DOCUMENTS FOUND